

APN: 1319-30-643- (See Exhibit 'A' for all complete APN's)

R.P.T.T. \$-0- (#3)



KAREN ELLISON, RECORDER

Recording Requested By:
Stewart Vacation Ownership

Mail Tax Statement to:
Holiday Inn Club Vacations Incorporated
9271 South John Young Parkway
Orlando, FL 32819
Attention: John C. Alvarez, Esq.

When Recorded Mail to:
Holiday Inn Club Vacations Incorporated
9271 South John Young Parkway
Orlando, FL 32819
Attention: John C. Alvarez, Esq.

EXCHANGE PROGRAM EASEMENT AGREEMENT
(Title of Document)

------(Only use if applicable)-----
The undersigned hereby affirms that the document submitted for recording contains personal information as required by law: (check applicable)

- Affidavit of Death of Trustee – NRS 440.380(1)(A) & NRS 40.525(5)
- Judgment – NRS 17.150(4)
- Military Discharge – NRS 419.020(2)

Aleta Hannum Signature

Aleta Hannum Printed Name

This document is being (re-)recorded to correct the Legal Description and Assessor's Parcel Numbers on the attached Exhibits.

This page added to provide additional information required by NRS 111.312 Sections 1-2. (Additional recording fee applies)

This cover page must be typed.



KAREN ELLISON, RECORDER

A portion of
APNs: 1319-30-643- (See Legal Descriptions
attached for complete
APNs)

When Recorded, Return To:

Michael J. Thompson
9271 S. John Young Pkwy
Orlando, Florida 32819

EXCHANGE PROGRAM EASEMENT AGREEMENT

[The Ridge Tahoe POA]

THIS EXCHANGE PROGRAM EASEMENT AGREEMENT ("Easement Agreement") is made and entered into this 3 day of October, 2019 by and among **HOLIDAY INN CLUB VACATIONS INCORPORATED**, a Delaware corporation and its successors, assigns and designees ("Developer"), and **THE RIDGE TAHOE PROPERTY OWNERS' ASSOCIATION**, a Nevada nonprofit corporation ("Association") (and together with Developer, the "Parties" and each a "Party").

RECITALS

WHEREAS, pursuant to that certain Fourth Amended and Restated Declaration of Time Share Covenants, Conditions and Restrictions for The Ridge Tahoe dated January 30, 1984, and recorded as Document Number 096758 in Book 284, Page 5202 in the Official Records of Douglas County, Nevada, as amended by that certain Declaration of Annexation of The Ridge Tahoe Phase Two recorded on February 14, 1984, as Document Number 096579 in Book 284, Page 5252 in the Official Records of Douglas County, Nevada (as corrected by that document recorded on October 15, 1990, as Document Number 236690 in Book 1090, Page 2254 in the Official Records of Douglas County, Nevada), as amended by that certain Declaration of Annexation of The Ridge Tahoe Phase Three recorded on February 21, 1984, as Document Number 097150 in Book 284, Page 6912 in the Official Records of Douglas County, Nevada (as corrected by that document recorded on October 15, 1990, as Document Number 236691 in Book 1090, Page 2260 in the Official Records of Douglas County, Nevada), as amended by that certain Amended Declaration of Annexation of The Ridge Tahoe Phase Three Establishing Phase Four recorded on June 22, 1987, as Document Number 156904 in Book 687, Page 2690 in the Official Records of Douglas County, Nevada, as amended by that certain Declaration of

Annexation of The Ridge Tahoe Phase Five recorded on August 18, 1988, as Document Number 184461 in Book 888, Page 2627 in the Official Records of Douglas County, Nevada, as amended by that certain Amended Declaration of Annexation of The Ridge Tahoe Phase Six recorded on February 25, 1992, as Document Number 271727 in Book 292, Page 3902 in the Official Records of Douglas County, Nevada, as amended by that certain Amended and Restated Declaration of Annexation of The Ridge Tahoe Phase Seven recorded on May 4, 1995, as Document Number 361461 in Book 595, Page 596 in the Official Records of Douglas County, Nevada, (as modified by the Second Amendment to Declaration of Annexation of The Ridge Tahoe Phase Seven recorded October 17, 1995, as Document Number 372905 in Book 1095, Page 2700), and all exhibits, amendments, and annexations thereto (collectively the "**Declaration**") and the Association's Articles of Incorporation, Bylaws, and Rules and Regulations (together with the Declaration, the "**Governing Documents**"), the Association is the owners' association of the timeshare resort located at 400 Ridge Club Drive, Stateline, Nevada 89449, created by the Declaration, and known as The Ridge Tahoe (the "**Resort**"); and

WHEREAS, all capitalized terms used herein shall have the meaning ascribed to them in the Declaration, unless otherwise defined herein; and

WHEREAS, the Association is empowered under the Governing Documents and Nevada law to grant easements over the Common Areas of the Resort, which Common Areas are more specifically described in Exhibit "A" attached hereto and incorporated herein by this reference (the "**Burdened Property**"); and

WHEREAS, Developer is the owner of certain Time Shares at the Resort and such Time Shares are more specifically described in Exhibit "B" attached hereto and incorporated herein by this reference (the "**Benefitted Property**"); and

WHEREAS, Association desires to grant an exclusive easement in favor of Developer and its successors, assigns and designees as owner of the Benefitted Property to use the Burdened Property to operate a time share exchange program for the Resort;

NOW, THEREFORE, in consideration of the mutual covenants and obligations set forth in this Easement Agreement, and for other good and valuable consideration, the receipt and sufficiency of which is hereby acknowledged, the Parties hereby agree as follows:

1. **Recitals.** The above recitals are true and correct and are incorporated herein by reference.

2. **Grant of Easement.** Subject to the terms and conditions set forth herein, the Association hereby grants and conveys to Developer and its successors, assigns and designees, for the benefit of the Benefitted Property, an exclusive easement over, on and through the Burdened Property, together with rights of ingress and egress, to use the Burdened Property for the purpose of conducting and operating a timeshare exchange program, established by Developer or its successors, assigns or designees, for the Resort; provided, however, that such easement shall be subject to the rights of any exchange program company currently providing an exchange program for the Resort pursuant to a valid agreement with the Association in existence as of the date of this Easement Agreement for the duration of such agreement (the "**Easement**").

3. **Negative Pledge.** Association hereby agrees and covenants that neither the Association, nor its successors, assigns or agents shall conduct, or allow any person or entity, other than Developer or its successors, assigns or designees, to conduct or operate a timeshare exchange program for the Resort other than as expressly set forth in paragraph 2 above (the "**Negative Pledge**").

4. **Effective Date and Term.** The Easement and the Negative Pledge shall be effective as of December 1, 2019 (the "**Effective Date**") and shall continue in full force and effect for twenty (20) years from the Effective Date (the "**Term**"). Upon the expiration of the initial Term, the Easement and the Negative Pledge shall be automatically extended for four (4) successive periods of five (5) years each (all such extension periods shall be deemed a part of the "**Term**") on the same terms and conditions as provided in this Easement Agreement, unless at least eighteen (18) months prior to the expiration of the then-current Term, Developer delivers written notice to Association of its election not to extend this Easement Agreement, in which case, Developer and Association shall execute and record a notice of termination of this Easement Agreement, the Easement and the Negative Pledge.

5. **Benefits and Burdens.** All benefits and burdens arising under this Easement Agreement shall run with the land and titles to the Benefitted Property and the Burdened Property and shall inure to the benefit of and bind each Party and their respective successors and assigns.

6. **No Interference with Easement and Negative Pledge.** At no time shall there be permitted to exist any barrier or other condition within any Easement which would have the effect of impairing the Easement or Negative Pledge granted herein.

7. **No Dedication for Public Use.** Nothing contained in this Easement Agreement shall be deemed to be a dedication of any area for public use, and all rights and easements herein created and granted are private and do not constitute a grant for public use.

8. **Counterpart Execution; Recordation.** This Easement Agreement may be executed in any number of counterparts, each of which shall constitute an original, but all of which together shall constitute one and the same agreement. This Easement Agreement shall be recorded in the Official Records of the Douglas County, Nevada Recorder's Office.

9. **Construction; Gender and Number.** All of the parties to this Easement Agreement have participated freely in the negotiation and preparation hereof. This Easement Agreement shall not be more strictly construed against any Party. All personal pronouns used whether in the masculine, feminine or neuter gender, shall include all other genders. The singular shall include the plural and the plural shall include the singular unless the context shall indicate or specifically provide to the contrary.

10. **Modification.** This Easement Agreement cannot be altered, amended or modified except by written instrument executed by all of the parties hereto or their respective successors and assigns and recorded in the Official Records of the Douglas County, Nevada Recorder's Office.

11. **Waiver.** Any failure to enforce any provision contained in this Easement Agreement shall in no way be deemed a waiver of the right to do so thereafter.

12. **Section Headings and Exhibits.** The headings preceding the sections of this Easement Agreement are for convenience only and shall not be considered in the construction or interpretation of this Easement Agreement. All Exhibits referred to in this Easement Agreement are hereby incorporated into this Easement Agreement fully as if they were set forth verbatim herein.

13. **Severability.** In case any one or more of the provisions contained in this Easement Agreement shall for any reason be held to be invalid, illegal or unenforceable in any respect, this invalidity, illegality or unenforceability shall not affect any other provision of this Easement Agreement and a valid, legal and enforceable provision shall be agreed upon by the parties and become a part of the Easement Agreement in lieu of the invalid, illegal or unenforceable provision or in the event a valid, legal and unenforceable provision cannot be crafted, this Easement Agreement shall be construed as if the invalid, illegal or unenforceable provision had never been contained herein.

14. **Governing Law; Time of Essence.** This Easement Agreement shall be governed by and construed and enforced under the internal laws of Nevada without giving effect to the rules and principles governing the conflicts of laws. Time is of the essence under this Easement Agreement.

15. **Notices.** Any notices and other communications required or provided by this Easement Agreement shall be in writing and shall be deemed to have been made or given only as follows: (a) when hand delivered, (b) one (1) business day after delivery to a nationally recognized overnight courier service for next business day delivery, or (c) when received by confirmed facsimile transmission, in all cases addressed to the Parties at their respective addresses as follows:

Association:

The Ridge Tahoe Property Owners' Association
C/O Manager
400 Ridge Club Drive
Stateline, Nevada 89449
Attn: President

Developer:

Holiday Inn Club Vacations Incorporated
9271 South John Young Parkway
Orlando, Florida 32819
Attention: Brian T. Lower

16. **Entire Agreement.** This Easement Agreement, together with the Exhibits attached hereto, constitutes the entire Easement Agreement between the Parties with respect to the subject matter hereof, and supersedes all prior agreements and negotiations between the Parties with respect thereto.

IN WITNESS WHEREOF, the undersigned have executed this Easement Agreement effective as of the Effective Date.

“ASSOCIATION”

**THE RIDGE TAHOE PROPERTY OWNERS’
ASSOCIATION**, a Nevada nonprofit corporation

By: 
MICHAEL C. RILEY
As Its: President

“DEVELOPER”

**HOLIDAY INN CLUB VACATIONS
INCORPORATED**, a Delaware corporation

By: Executed in Counterpart
Michael J. Thompson
As Its: Senior Vice President


[Signature Page to Exchange Program Easement Agreement]

State of Nevada)
County of Douglas)

This instrument was acknowledged before me on October 3, 2019 by Michael C. Riky as President of The Ridge Tahoe Property Owners' Association, a Nevada nonprofit corporation.

Terrie A. Jones
Notary Public

TERRIE A. JONES
STATE OF NEVADA
Commission Expires: July 1, 2021
Certificate No: 17-3571-3



State of Florida)
County of Orange)

This instrument was acknowledged before me on the ___ day of _____, 2019 by Michael J. Thompson, as Senior Vice President of Holiday Inn Club Vacations Incorporated, a Delaware corporation.

Notary Public

[Acknowledgements Page to Exchange Program Easement Agreement]

IN WITNESS WHEREOF, the undersigned have executed this Easement Agreement effective as of the Effective Date.


“ASSOCIATION”

**THE RIDGE TAHOE PROPERTY OWNERS’
ASSOCIATION, a Nevada nonprofit corporation**

By: 
As Its: President

“DEVELOPER”

**HOLIDAY INN CLUB VACATIONS
INCORPORATED, a Delaware corporation**

By: 
Michael J. Thompson
As Its: Senior Vice President

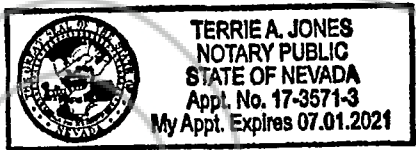
[Signature Page to Exchange Program Easement Agreement]

State of Nevada)
County of Douglas)

This instrument was acknowledged before me on October 3, 2019 by Michael C. Riky as President of The Ridge Tahoe Property Owners' Association, a Nevada nonprofit corporation.

Terrie A. Jones
Notary Public

TERRIE A. JONES
STATE OF NEVADA
Commission Expires: July 1, 2021
Certificate No: 17-3571-3



State of Florida)
County of Orange)

This instrument was acknowledged before me on the 25th day of October, 2019 by Michael J. Thompson, as Senior Vice President of Holiday Inn Club Vacations Incorporated, a Delaware corporation.

Maria Green
Notary Public



[Acknowledgements Page to Exchange Program Easement Agreement]

EXHIBIT "A"

The Burdened Property

Legal Description: The Common Areas, as defined in the Declaration, of Lots 27, 28, 29, 31, 32, 33, 34, 35, 36, 37, 39, 40, 41, and 42 as such Lots are described in the Tahoe Village Unit Number 3 Fourteenth Amended Map recorded April 1, 1994 in the Official Records of the Douglas County, Nevada Recorder's Office as Document Number 333985.

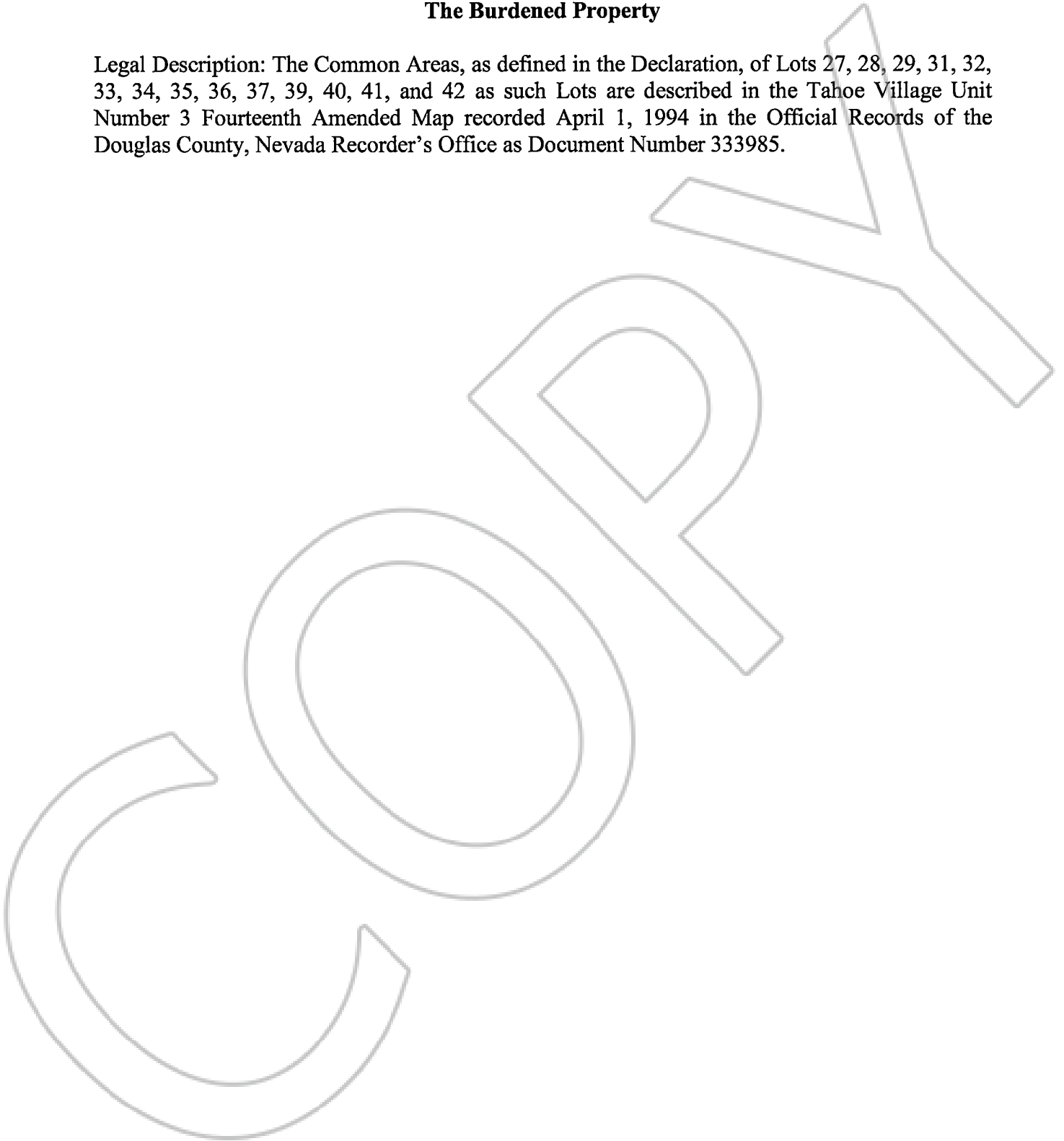


EXHIBIT "B"

The Benefitted Property

[to be attached]

Exhibit 'B' consists of Exhibits 'B-1' and 'B-2'

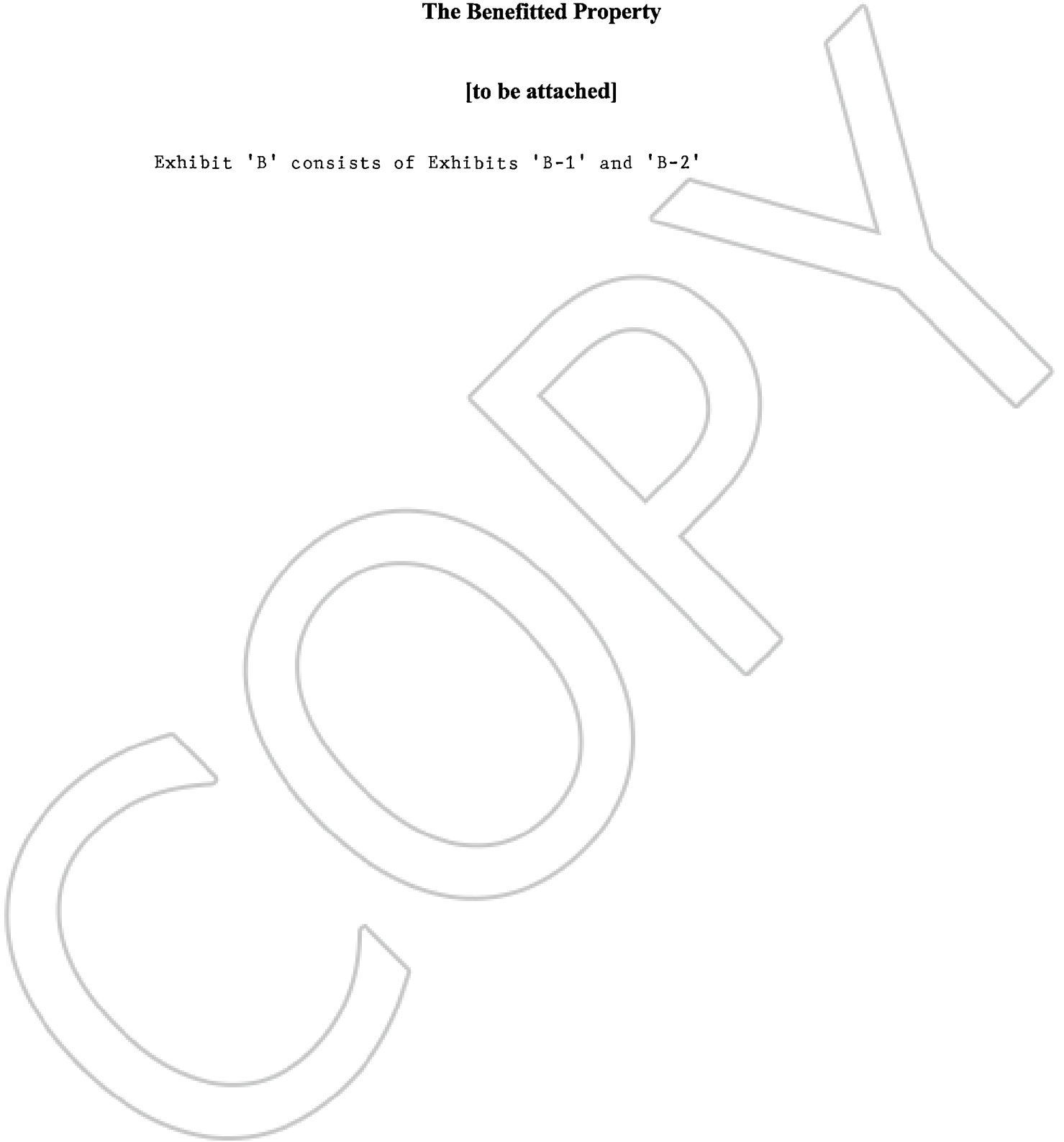


Exhibit 'B-1'

EXHIBIT A-1
RIDGE TAHOE (Lot 28)

The land referred to herein is situated in the

State of Nevada

County of Douglas

and is described as follows:

40

~~43~~ **undivided 1/51st interests** as tenants in common, with each interest having a 1/51st interest in and to that certain real property and improvements as follows:

(A) **An undivided 1/50th interest** in and to **Lot 28** as shown on Tahoe Village Unit No. 3 - 13th Amended Map, recorded December 31, 1991, as Document No. 268097, re-recorded as Document No. 269053, Official Records of Douglas County, State of Nevada, excepting therefrom Units 1 through 50 (inclusive) as shown on said map; and

(B) **A given single unit as set forth in <See Exhibit A-1a>** as shown and defined on said map; together with those easements appurtenant thereto and such easements described in the Fourth Amended and Restated Declaration of Time Share Covenants, Conditions and Restrictions for The Ridge Tahoe recorded February 14, 1984, as Document No. 096758, as amended, and in the Declaration of Annexation of The Ridge Tahoe Phase Six, recorded December 18, 1990, as Document No. 241238, as amended by Amended Declaration of Annexation of The Ridge Tahoe Phase Six, recorded February 25, 1992, as Document No. 271727, and as described in the Recitation of Easements Affecting the Ridge Tahoe recorded February 24, 1992, as Document No. 271619, and subject to said Declarations; with the exclusive right to use said interest, in **Lot 28** only, for **one week each year** in accordance with said Declarations.

A Portion of APN: 1319-30-643-<See Exhibit A-1a>

EXHIBIT "A-2"
RIDGE TAHOE (Lot 28)

The land referred to herein is situated in the

State of Nevada

County of Douglas

and is described as follows:

10 undivided 1/102nd interests as tenants in common, with each interest having a 1/102nd interest in and to that certain real property and improvements as follows:

(A) **An undivided 1/50th interest in and to Lot 28** as shown on Tahoe Village Unit No. 3 - 13th Amended Map, recorded December 31, 1991, as Document No. 268097, re-recorded as Document No. 269053, Official Records of Douglas County, State of Nevada, excepting therefrom Units 1 through 50 (inclusive) as shown on said map; and

(B) **A given single unit as set forth in <See Exhibit A-2a>** as shown and defined on said map; together with those easements appurtenant thereto and such easements described in the Fourth Amended and Restated Declaration of Time Share Covenants, Conditions and Restrictions for The Ridge Tahoe recorded February 14, 1984, as Document No. 096758, as amended, and in the Declaration of Annexation of The Ridge Tahoe Phase Six, recorded December 18, 1990, as Document No. 241238, as amended by Amended Declaration of Annexation of The Ridge Tahoe Phase Six, recorded February 25, 1992, as Document No. 271727, and as described in the Recitation of Easements Affecting the Ridge Tahoe recorded February 24, 1992, as Document No. 271619, and subject to said Declarations; with the exclusive right to use said interest in the same unit type conveyed, in **Lot 28 only, for one week every other year in Odd-numbered years** in accordance with said Declarations.

A Portion of APN: 1319-30-643-<See Exhibit A-2a>

EXHIBIT "A-3"
RIDGE TAHOE (Lot 28)

The land referred to herein is situated in the

State of Nevada

County of Douglas

and is described as follows:

10 undivided 1/102nd interests as tenants in common, with each interest having a 1/102nd interest in and to that certain real property and improvements as follows:

(A) **An undivided 1/50th interest in and to Lot 28** as shown on Tahoe Village Unit No. 3 - 13th Amended Map, recorded December 31, 1991, as Document No. 268097, re-recorded as Document No. 269053, Official Records of Douglas County, State of Nevada, excepting therefrom Units 1 through 50 (inclusive) as shown on said map; and

(B) **A given single unit as set forth in <See Exhibit A-3a>** as shown and defined on said map; together with those easements appurtenant thereto and such easements described in the Fourth Amended and Restated Declaration of Time Share Covenants, Conditions and Restrictions for The Ridge Tahoe recorded February 14, 1984, as Document No. 096758, as amended, and in the Declaration of Annexation of The Ridge Tahoe Phase Six, recorded December 18, 1990, as Document No. 241238, as amended by Amended Declaration of Annexation of The Ridge Tahoe Phase Six, recorded February 25, 1992, as Document No. 271727, and as described in the Recitation of Easements Affecting the Ridge Tahoe recorded February 24, 1992, as Document No. 271619, and subject to said Declarations; with the exclusive right to use said interest in the same unit type conveyed, in **Lot 28 only, for one week every other year in Even-numbered years** in accordance with said Declarations.

A Portion of APN: 1319-30-643-<See Exhibit A-3a>

EXHIBIT "A-4"
RIDGE TAHOE (31)

The land referred to herein is situated in the

State of Nevada

County of Douglas

and is described as follows:

61 undivided 1/51st interests as tenants in common, with each interest having a 1/51st interest in and to that certain real property and improvements as follows:

(A) **An undivided 1/20th interest in and to Lot 31** as shown on Tahoe Village Unit No. 3 - 13th Amended Map, recorded December 31, 1991, as Document No. 268097, re-recorded as Document No. 269053, Official Records of Douglas County, State of Nevada, excepting therefrom Units 081 through 100 (inclusive) as shown on Tahoe Village Unit No. 3, Fifth Amended Map, recorded October 29, 1981, as Document No. 61612, as corrected by Certificate of Amendment recorded November 23, 1981, as Document No. 62661; and

(B) **A given single unit as set forth in <See Exhibit A-4a>** as shown and defined on said last mentioned map as corrected by said Certificate of Amendment; together with those easements appurtenant thereto and such easements described in the Fourth Amended and Restated Declaration of Time Share Covenants, Conditions and Restrictions for The Ridge Tahoe recorded February 14, 1984, as Document No. 096758, as amended, and in the Declaration of Annexation of The Ridge Tahoe Phase II recorded February 14, 1984, as Document No. 096759, as amended by document recorded October 15, 1990, as Document No. 236690, and as described in the Recitation of Easements Affecting the Ridge Tahoe recorded February 24, 1992, as Document No. 271619, and subject to said Declarations; with the exclusive right to use said interest in **Lots 31, 32 or 33 only, for one week each year in the <See Exhibit A-4a> "Season"** as defined in and in accordance with said Declarations.

A Portion of APN: 1319-30-721-<See Exhibit A-4a>

EXHIBIT "A-5"
RIDGE TAHOE (31)

The land referred to herein is situated in the

State of Nevada

County of Douglas

and is described as follows:

4 undivided 1/102nd interests as tenants in common, with each interest having a 1/102nd interest in and to that certain real property and improvements as follows:

(A) **An undivided 1/20th interest in and to Lot 31** as shown on Tahoe Village Unit No. 3 - 13th Amended Map, recorded December 31, 1991, as Document No. 268097, re-recorded as Document No. 269053, Official Records of Douglas County, State of Nevada, excepting therefrom Units 081 through 100 (inclusive) as shown on Tahoe Village Unit No. 3, Fifth Amended Map, recorded October 29, 1981, as Document No. 61612, as corrected by Certificate of Amendment recorded November 23, 1981, as Document No. 62661; and

(B) **A given single unit as set forth in <See Exhibit A-5a>** as shown and defined on said last mentioned map as corrected by said Certificate of Amendment; together with those easements appurtenant thereto and such easements described in the Fourth Amended and Restated Declaration of Time Share Covenants, Conditions and Restrictions for The Ridge Tahoe recorded February 14, 1984, as Document No. 096758, as amended, and in the Declaration of Annexation of The Ridge Tahoe Phase II recorded February 14, 1984, as Document No. 096759, as amended by document recorded October 15, 1990, as Document No. 236690, and as described in the Recitation of Easements Affecting the Ridge Tahoe recorded February 24, 1992, as Document No. 271619, and subject to said Declarations; with the exclusive right to use said interest in **Lots 31, 32 or 33 only, for one week every other year in Odd-numbered years in the <See Exhibit A-5a> "Season"** as defined in and in accordance with said Declarations.

A Portion of APN: 1319-30-721-<See Exhibit A-5a>

EXHIBIT "A-6"
RIDGE TAHOE (31)

The land referred to herein is situated in the

State of Nevada

County of Douglas

and is described as follows:

4 undivided 1/102nd interests as tenants in common, with each interest having a 1/102nd interest in and to that certain real property and improvements as follows:

(A) **An undivided 1/20th interest in and to Lot 31** as shown on Tahoe Village Unit No. 3 - 13th Amended Map, recorded December 31, 1991, as Document No. 268097, re-recorded as Document No. 269053, Official Records of Douglas County, State of Nevada, excepting therefrom Units 081 through 100 (inclusive) as shown on Tahoe Village Unit No. 3, Fifth Amended Map, recorded October 29, 1981, as Document No. 61612, as corrected by Certificate of Amendment recorded November 23, 1981, as Document No. 62661; and

(B) **A given single unit as set forth in <See Exhibit A-6a>** as shown and defined on said last mentioned map as corrected by said Certificate of Amendment; together with those easements appurtenant thereto and such easements described in the Fourth Amended and Restated Declaration of Time Share Covenants, Conditions and Restrictions for The Ridge Tahoe recorded February 14, 1984, as Document No. 096758, as amended, and in the Declaration of Annexation of The Ridge Tahoe Phase II recorded February 14, 1984, as Document No. 096759, as amended by document recorded October 15, 1990, as Document No. 236690, and as described in the Recitation of Easements Affecting the Ridge Tahoe recorded February 24, 1992, as Document No. 271619, and subject to said Declarations; with the exclusive right to use said interest in **Lots 31, 32 or 33 only, for one week every other year in Even-numbered years in the <See Exhibit A-6a> "Season"** as defined in and in accordance with said Declarations.

A Portion of APN: 1319-30-721-<See Exhibit A-6a>

EXHIBIT "A-7"
RIDGE TAHOE (32)

The land referred to herein is situated in the

State of Nevada

County of Douglas

and is described as follows:

0 undivided 1/51st interests as tenants in common, with each interest having a 1/51st interest in and to that certain real property and improvements as follows:

(A) **An undivided 1/20th interest in and to Lot 32** as shown on Tahoe Village Unit No. 3 - 13th Amended Map, recorded December 31, 1991, as Document No. 268097, re-recorded as Document No. 269053, Official Records of Douglas County, State of Nevada, excepting therefrom Units 101 through 120 (inclusive) as shown on Tahoe Village Unit No. 3, Fifth Amended Map, recorded October 29, 1981, as Document No. 61612, as corrected by Certificate of Amendment recorded November 23, 1981, as Document No. 62661; and

(B) **A given single unit as set forth in <See Exhibit A-7a>** as shown and defined on said last mentioned map as corrected by said Certificate of Amendment; together with those easements appurtenant thereto and such easements described in the Fourth Amended and Restated Declaration of Time Share Covenants, Conditions and Restrictions for The Ridge Tahoe recorded February 14, 1984, as Document No. 096758, as amended, and as described in the Recitation of Easements Affecting the Ridge Tahoe recorded February 24, 1992, as Document No. 271619, and subject to said Declarations; with the exclusive right to use said interest in **Lots 31, 32 or 33 only, for one week each year in the <See Exhibit A-7a> "Season"** as defined in and in accordance with said Declarations.

A Portion of APN: 1319-30-722-<See Exhibit A-7a>

EXHIBIT "A-8"
RIDGE TAHOE (32)

The land referred to herein is situated in the

State of Nevada

County of Douglas

and is described as follows:

0 undivided 1/102nd interests as tenants in common, with each interest having a 1/102nd interest in and to that certain real property and improvements as follows:

(A) **An undivided 1/20th interest in and to Lot 32** as shown on Tahoe Village Unit No. 3 - 13th Amended Map, recorded December 31, 1991, as Document No. 268097, re-recorded as Document No. 269053, Official Records of Douglas County, State of Nevada, excepting therefrom Units 101 through 120 (inclusive) as shown on Tahoe Village Unit No. 3, Fifth Amended Map, recorded October 29, 1981, as Document No. 61612, as corrected by Certificate of Amendment recorded November 23, 1981, as Document No. 62661; and

(B) **A given single unit as set forth in <See Exhibit A-8a>** as shown and defined on said last mentioned map as corrected by said Certificate of Amendment; together with those easements appurtenant thereto and such easements described in the Fourth Amended and Restated Declaration of Time Share Covenants, Conditions and Restrictions for The Ridge Tahoe recorded February 14, 1984, as Document No. 096758, as amended, and as described in the Recitation of Easements Affecting the Ridge Tahoe recorded February 24, 1992, as Document No. 271619, and subject to said Declarations; with the exclusive right to use said interest in **Lots 31, 32 or 33 only, for one week every other year in Odd-numbered years in the <See Exhibit A-8a> "Season"** as defined in and in accordance with said Declarations.

A Portion of APN: 1319-30-722-<See Exhibit A-8a>

EXHIBIT "A-9"
RIDGE TAHOE (32)

The land referred to herein is situated in the

State of Nevada

County of Douglas

and is described as follows:

0 undivided 1/102nd interests as tenants in common in and to that certain real property and improvements as follows:

(A) **An undivided 1/20th interest in and to Lot 32** as shown on Tahoe Village Unit No. 3 - 13th Amended Map, recorded December 31, 1991, as Document No. 268097, re-recorded as Document No. 269053, Official Records of Douglas County, State of Nevada, excepting therefrom Units 101 through 120 (inclusive) as shown on Tahoe Village Unit No. 3, Fifth Amended Map, recorded October 29, 1981, as Document No. 61612, as corrected by Certificate of Amendment recorded November 23, 1981, as Document No. 62661; and

(B) **A given single unit as set forth in <See Exhibit A-9a>** as shown and defined on said last mentioned map as corrected by said Certificate of Amendment; together with those easements appurtenant thereto and such easements described in the Fourth Amended and Restated Declaration of Time Share Covenants, Conditions and Restrictions for The Ridge Tahoe recorded February 14, 1984, as Document No. 096758, as amended, and as described in the Recitation of Easements Affecting the Ridge Tahoe recorded February 24, 1992, as Document No. 271619, and subject to said Declarations; with the exclusive right to use said interest in **Lots 31, 32 or 33 only, for one week every other year in Even-numbered years in the <See Exhibit A-9a> "Season"** as defined in and in accordance with said Declarations.

A Portion of APN: 1319-30-722-<See Exhibit A-9a>

EXHIBIT "A-10"
RIDGE TAHOE (33)

The land referred to herein is situated in the

State of Nevada

County of Douglas

and is described as follows:

0 undivided 1/51st interests as tenants in common in and to that certain real property and improvements as follows:

(A) **An undivided 1/20th interest in and to Lot 33** as shown on Tahoe Village Unit No. 3 - 13th Amended Map, recorded December 31, 1991, as Document No. 268097, re-recorded as Document No. 269053, Official Records of Douglas County, State of Nevada, excepting therefrom Units 121 through 140 (inclusive) as shown on that certain Condominium Plan recorded August 20, 1982, as Document No. 70305; and

(B) **A given single unit as set forth in <See Exhibit A-10a>** as shown and defined on said Condominium Plan; together with those easements appurtenant thereto and such easements described in the Fourth Amended and Restated Declaration of Time Share Covenants, Conditions and Restrictions for The Ridge Tahoe recorded February 14, 1984, as Document No. 096758, as amended, and in the Declaration of Annexation of The Ridge Tahoe Phase III recorded February 21, 1984, as Document No. 097150, as amended by document recorded October 15, 1990, as Document No. 236691, and as described in the Recitation of Easements Affecting the Ridge Tahoe recorded February 24, 1992, as Document No. 271619, and subject to said Declarations; with the exclusive right to use said interest in **Lots 31, 32 or 33 only, for one week each year in the <See Exhibit A-10a> "Season"** as defined in and in accordance with said Declarations.

A Portion of APN: 1319-30-723-<See Exhibit A-10a>

EXHIBIT "A-11"
RIDGE TAHOE (33)

The land referred to herein is situated in the

State of Nevada

County of Douglas

and is described as follows:

0 undivided 1/102nd interests as tenants in common in and to that certain real property and improvements as follows:

(A) **An undivided 1/20th interest in and to Lot 33** as shown on Tahoe Village Unit No. 3 - 13th Amended Map, recorded December 31, 1991, as Document No. 268097, re-recorded as Document No. 269053, Official Records of Douglas County, State of Nevada, excepting therefrom Units 121 through 140 (inclusive) as shown on that certain Condominium Plan recorded August 20, 1982, as Document No. 70305; and

(B) **A given single unit as set forth in <See Exhibit A-11a>** as shown and defined on said Condominium Plan; together with those easements appurtenant thereto and such easements described in the Fourth Amended and Restated Declaration of Time Share Covenants, Conditions and Restrictions for The Ridge Tahoe recorded February 14, 1984, as Document No. 096758, as amended, and in the Declaration of Annexation of The Ridge Tahoe Phase III recorded February 21, 1984, as Document No. 097150, as amended by document recorded October 15, 1990, as Document No. 236691, and as described in the Recitation of Easements Affecting the Ridge Tahoe recorded February 24, 1992, as Document No. 271619, and subject to said Declarations; with the exclusive right to use said interest in **Lots 31, 32 or 33 only, for one week every other year in Odd-numbered years in the <See Exhibit A-11a> "Season"** as defined in and in accordance with said Declarations.

A Portion of APN: 1319-30-723-<See Exhibit A-11a>

EXHIBIT "A-12"
RIDGE TAHOE (33)

The land referred to herein is situated in the

State of Nevada

County of Douglas

and is described as follows:

0 undivided 1/102nd interests as tenants in common in and to that certain real property and improvements as follows:

(A) **An undivided 1/20th interest in and to Lot 33** as shown on Tahoe Village Unit No. 3 - 13th Amended Map, recorded December 31, 1991, as Document No. 268097, re-recorded as Document No. 269053, Official Records of Douglas County, State of Nevada, excepting therefrom Units 121 through 140 (inclusive) as shown on that certain Condominium Plan recorded August 20, 1982, as Document No. 70305; and

(B) **A given single unit as set forth in <See Exhibit A-12a>** as shown and defined on said Condominium Plan; together with those easements appurtenant thereto and such easements described in the Fourth Amended and Restated Declaration of Time Share Covenants, Conditions and Restrictions for The Ridge Tahoe recorded February 14, 1984, as Document No. 096758, as amended, and in the Declaration of Annexation of The Ridge Tahoe Phase III recorded February 21, 1984, as Document No. 097150, as amended by document recorded October 15, 1990, as Document No. 236691, and as described in the Recitation of Easements Affecting the Ridge Tahoe recorded February 24, 1992, as Document No. 271619, and subject to said Declarations; with the exclusive right to use said interest in **Lots 31, 32 or 33 only, for one week every other year in Even-numbered years in the <See Exhibit A-12a> "Season"** as defined in and in accordance with said Declarations.

A Portion of APN: 1319-30-723-<See Exhibit A-12a>

EXHIBIT "A-13"
RIDGE TAHOE (34)

The land referred to herein is situated in the

State of Nevada

County of Douglas

and is described as follows:

27 undivided 1/51st interests as tenants in common, with each interest having a 1/51st interest in and to that certain real property and improvements as follows:

(A) **An undivided 1/38th interest in and to Lot 34** as shown on Tahoe Village Unit No. 3 - 13th Amended Map, recorded December 31, 1991, as Document No. 268097, re-recorded as Document No. 269053, Official Records of Douglas County, State of Nevada, excepting therefrom Units 001 through 038 (inclusive) as shown on that certain Condominium Plan recorded June 22, 1987, as Document No. 156903; and

(B) **A given single unit as set forth in <See Exhibit A-13a>** as shown and defined on said Condominium Plan; together with those easements appurtenant thereto and such easements described in the Fourth Amended and Restated Declaration of Time Share Covenants, Conditions and Restrictions for The Ridge Tahoe recorded February 14, 1984, as Document No. 096758, as amended, and in the Declaration of Annexation of The Ridge Tahoe recorded August 21, 1984, as Document No. 097150, as amended, by Documents recorded October 15, 1990, June 22, 1987 and November 10, 1987 as Document Nos. 236691, 156904 and 166130, and as described in the Recitation of Easements Affecting the Ridge Tahoe recorded February 24, 1992, as Document No. 271619, and subject to said Declarations; with the exclusive right to use said interest in the same unit type conveyed, in **Lot 34 only, for one week each year in the <See Exhibit A-13a> "Season"** as defined in and in accordance with said Declarations.

A Portion of APN: 1319-30-724-<See Exhibit A-13a>

EXHIBIT "A-14"
RIDGE TAHOE (34)

The land referred to herein is situated in the

State of Nevada

County of Douglas

and is described as follows:

6 undivided 1/102nd interests as tenants in common, with each interest having a 1/102nd interest in and to that certain real property and improvements as follows:

(A) **An undivided 1/38th interest in and to Lot 34** as shown on Tahoe Village Unit No. 3 - 13th Amended Map, recorded December 31, 1991, as Document No. 268097, re-recorded as Document No. 269053, Official Records of Douglas County, State of Nevada, excepting therefrom Units 001 through 038 (inclusive) as shown on that certain Condominium Plan recorded June 22, 1987, as Document No. 156903; and

(B) **A given single unit as set forth in <See Exhibit A-14a>** as shown and defined on said Condominium Plan; together with those easements appurtenant thereto and such easements described in the Fourth Amended and Restated Declaration of Time Share Covenants, Conditions and Restrictions for The Ridge Tahoe recorded February 14, 1984, as Document No. 096758, as amended, and in the Declaration of Annexation of The Ridge Tahoe recorded August 21, 1984, as Document No. 097150, as amended, by Documents recorded October 15, 1990, June 22, 1987 and November 10, 1987 as Document Nos. 236691, 156904 and 166130, and as described in the Recitation of Easements Affecting the Ridge Tahoe recorded February 24, 1992, as Document No. 271619, and subject to said Declarations; with the exclusive right to use said interest in the same unit type, in **Lot 34 only, for one week every other year in Odd-numbered years in the <See Exhibit A-14a> "Season"** as defined in and in accordance with said Declarations.

A Portion of APN: 1319-30-724 <See Exhibit A-14a>

EXHIBIT "A-15"
RIDGE TAHOE (34)

The land referred to herein is situated in the

State of Nevada

County of Douglas

and is described as follows:

6 undivided 1/102nd interests as tenants in common, with each interest having a 1/102nd interest in and to that certain real property and improvements as follows:

(A) **An undivided 1/38th interest in and to Lot 34** as shown on Tahoe Village Unit No. 3 - 13th Amended Map, recorded December 31, 1991, as Document No. 268097, re-recorded as Document No. 269053, Official Records of Douglas County, State of Nevada, excepting therefrom Units 001 through 038 (inclusive) as shown on that certain Condominium Plan recorded June 22, 1987, as Document No. 156903; and

(B) **A given single unit as set forth in <See Exhibit A-15a>** as shown and defined on said Condominium Plan; together with those easements appurtenant thereto and such easements described in the Fourth Amended and Restated Declaration of Time Share Covenants, Conditions and Restrictions for The Ridge Tahoe recorded February 14, 1984, as Document No. 096758, as amended, and in the Declaration of Annexation of The Ridge Tahoe recorded August 21, 1984, as Document No. 097150, as amended, by Documents recorded October 15, 1990, June 22, 1987 and November 10, 1987 as Document Nos. 236691, 156904 and 166130, and as described in the Recitation of Easements Affecting the Ridge Tahoe recorded February 24, 1992, as Document No. 271619, and subject to said Declarations; with the exclusive right to use said interest in the same unit type, in **Lot 34 only, for one week every other year in Even-numbered years in the <See Exhibit A-15a> "Season"** as defined in and in accordance with said Declarations.

A Portion of APN: 1319-30-724-<See Exhibit A-15a>

EXHIBIT "A-16"
RIDGE TAHOE (37)

The land referred to herein is situated in the

State of Nevada

County of Douglas

and is described as follows:

79

~~76~~ **undivided 1/51st interests** as tenants in common, with each interest having a 1/51st interest in and to that certain real property and improvements as follows:

(A) **An undivided 1/106th interest in and to Lot 37** as shown on Tahoe Village Unit No. 3 - 13th Amended Map, recorded December 31, 1991, as Document No. 268097, re-recorded as Document No. 269053, Official Records of Douglas County, State of Nevada, excepting therefrom Units 039 through 080 (inclusive) and Units 141 through 204 (inclusive) as shown on that certain Condominium Plan recorded July 14, 1988, as Document No. 182057; and

(B) **A given single unit as set forth in <See Exhibit A-16a>** as shown and defined on said Condominium Plan; together with those easements appurtenant thereto and such easements described in the Fourth Amended and Restated Declaration of Time Share Covenants, Conditions and Restrictions for The Ridge Tahoe recorded February 14, 1984, as Document No. 096758, as amended, and in the Declaration of Annexation of The Ridge Tahoe Phase Five recorded August 18, 1988, as Document No. 184461, as amended, and as described in the Recitation of Easements Affecting the Ridge Tahoe recorded February 24, 1992, as Document No. 271619, and subject to said Declarations; with the exclusive right to use said interest in **Lot 37 only, for one week each year in the <See Exhibit A-16a> "Season"** as defined in and in accordance with said Declarations.

A Portion of APN: 1319-30-644 <See Exhibit A-16a>

EXHIBIT "A-17"
RIDGE TAHOE (37)

The land referred to herein is situated in the

State of Nevada

County of Douglas

and is described as follows:

19 undivided 1/102nd interests as tenants in common, with each interest having a 1/102nd interest in and to that certain real property and improvements as follows:

(A) **An undivided 1/106th interest in and to Lot 37** as shown on Tahoe Village Unit No. 3 - 13th Amended Map, recorded December 31, 1991, as Document No. 268097, re-recorded as Document No. 269053, Official Records of Douglas County, State of Nevada, excepting therefrom Units 039 through 080 (inclusive) and Units 141 through 204 (inclusive) as shown on that certain Condominium Plan recorded July 14, 1988, as Document No. 182057; and

(B) **A given single unit as set forth in <See Exhibit A-17a>** as shown and defined on said Condominium Plan; together with those easements appurtenant thereto and such easements described in the Fourth Amended and Restated Declaration of Time Share Covenants, Conditions and Restrictions for The Ridge Tahoe recorded February 14, 1984, as Document No. 096758, as amended, and in the Declaration of Annexation of The Ridge Tahoe Phase Five recorded August 18, 1988, as Document No. 184461, as amended, and as described in the Recitation of Easements Affecting the Ridge Tahoe recorded February 24, 1992, as Document No. 271619, and subject to said Declarations; with the exclusive right to use said interest in **Lot 37 only, for one week every other year in the Odd-numbered years in the <See Exhibit A-17a> "Season"** as defined in and in accordance with said Declarations.

A Portion of APN: 1319-30-644-<See Exhibit A-17a>

EXHIBIT "A-18"
RIDGE TAHOE (37)

The land referred to herein is situated in the

State of Nevada

County of Douglas

and is described as follows:

19 undivided 1/102nd interests as tenants in common, with each interest having a 1/102nd interest in and to that certain real property and improvements as follows:

(A) **An undivided 1/106th interest in and to Lot 37** as shown on Tahoe Village Unit No. 3 - 13th Amended Map, recorded December 31, 1991, as Document No. 268097, re-recorded as Document No. 269053, Official Records of Douglas County, State of Nevada, excepting therefrom Units 039 through 080 (inclusive) and Units 141 through 204 (inclusive) as shown on that certain Condominium Plan recorded July 14, 1988, as Document No. 182057; and

(B) **A given single unit as set forth <See Exhibit A-18a>** as shown and defined on said Condominium Plan; together with those easements appurtenant thereto and such easements described in the Fourth Amended and Restated Declaration of Time Share Covenants, Conditions and Restrictions for The Ridge Tahoe recorded February 14, 1984, as Document No. 096758, as amended, and in the Declaration of Annexation of The Ridge Tahoe Phase Five recorded August 18, 1988, as Document No. 184461, as amended, and as described in the Recitation of Easements Affecting the Ridge Tahoe recorded February 24, 1992, as Document No. 271619, and subject to said Declarations; with the exclusive right to use said interest in **Lot 37 only, for one week every other year in the Even -numbered years in the <See Exhibit A-18a> "Season"** as defined in and in accordance with said Declarations.

A Portion of APN: 1319-30-644-<See Exhibit A-18a>

EXHIBIT "A-19"
RIDGE TAHOE (42)

The land referred to herein is situated in the

State of Nevada

County of Douglas

and is described as follows:

37 undivided 1/51st interests as tenants in common, with each interest having a 1/51st interest in and to that certain real property and improvements as follows:

(A) **An undivided 1/48th interest in and to Lot 42** as shown on Tahoe Village Unit No. 3 - 14th Amended Map, recorded April 1, 1994, as Document No. 333985, Official Records of Douglas County, State of Nevada, excepting therefrom Units 255 through 302 (inclusive) as shown on said map; and

(B) **A given single unit as set forth in <See Exhibit A-19a>** as shown and defined on said map; together with those easements appurtenant thereto and such easements described in the Fourth Amended and Restated Declaration of Time Share Covenants, Conditions and Restrictions for The Ridge Tahoe recorded February 14, 1984, as Document No. 096758, as amended, and in the Declaration of Annexation of The Ridge Tahoe Phase Seven recorded April 26, 1995, as Document No. 360927, as amended by Amended and Restated Declaration of Annexation of The Ridge Tahoe Phase Seven, recorded May 4, 1995, as Document No. 361461, and as further amended by the Second Amendment to Declaration of Annexation of The Ridge Tahoe Phase Seven recorded on October 17, 1995 as Document No. 372905, and as described in the First Amended Recitation of Easements Affecting the Ridge Tahoe recorded June 9, 1995, as Document No. 363815, and subject to said Declarations; with the exclusive right to use said interest, in **Lot 42 only, for one week each year** in accordance with said Declarations.

Together with a 13-foot wide easement located within a portion of Section 30, Township 13 North, Range 19 East, MDB&M, Douglas County, Nevada, being more particularly described as follows:

BEGINNING at the Northwest corner of this easement said point bears S. 43°19'06" E.,
472.67 feet from Control Point "C" as shown on the Tahoe Village Unit No. 3 - 13th Amended Map, Document No. 269053 of the Douglas County Recorder's Office;

thence S. 52°20'29" E., 24.92 feet to a point on the Northerly line of Lot 36 as shown on said 13th Amended Map;

thence S. 14°00'00" W. along said Northerly line,
14.19 feet; thence N. 52°20'29" W., 30.59 feet;

thence N. 37°33'12" E., 13.00 feet to the POINT OF
BEGINNING.

A Portion of APN: 1319-30-645-003

EXHIBIT "A-20"
RIDGE TAHOE (42)

The land referred to herein is situated in the

State of Nevada

County of Douglas

and is described as follows:

9 undivided 1/102nd interests as tenants in common, with each interest having a 1/102nd interest in and to that certain real property and improvements as follows:

(A) **An undivided 1/48th interest in and to Lot 42** as shown on Tahoe Village Unit No. 3 - 14th Amended Map, recorded April 1, 1994, as Document No. 333985, Official Records of Douglas County, State of Nevada, excepting therefrom Units 255 through 302 (inclusive) as shown on said map; and

(B) **A given single unit as set forth in <See Exhibit A-20a>** as shown and defined on said map; together with those easements appurtenant thereto and such easements described in the Fourth Amended and Restated Declaration of Time Share Covenants, Conditions and Restrictions for The Ridge Tahoe recorded February 14, 1984, as Document No. 096758, as amended, and in the Declaration of Annexation of The Ridge Tahoe Phase Seven recorded April 26, 1995, as Document No. 360927, as amended by Amended and Restated Declaration of Annexation of The Ridge Tahoe Phase Seven, recorded May 4, 1995, as Document No. 361461, and as further amended by the Second Amendment to Declaration of Annexation of The Ridge Tahoe Phase Seven recorded on October 17, 1995 as Document No. 372905, and as described in the First Amended Recitation of Easements Affecting the Ridge Tahoe recorded June 9, 1995, as Document No. 363815, and subject to said Declarations; with the exclusive right to use said interest, in **Lot 42 only, for one week every other year in Odd-numbered years** in accordance with said Declarations.

Together with a 13-foot wide easement located within a portion of Section 30, Township 13 North, Range 19 East, MDB&M, Douglas County, Nevada, being more particularly described as follows:

BEGINNING at the Northwest corner of this easement said point bears S. 43°19'06" E.,
472.67 feet from Control Point "C" as shown on the Tahoe Village Unit No. 3 - 13th Amended Map, Document No. 269053 of the Douglas County Recorder's Office;

thence S. 52°20'29" E., 24.92 feet to a point on the Northerly line of Lot 36 as shown on said 13th Amended Map;

thence S. 14°00'00" W. along said Northerly line,

14.19 feet; thence N. 52°20'29" W., 30.59 feet;

thence N. 37°33'12" E., 13.00 feet to the POINT OF

BEGINNING.

A Portion of APN: 1319-30-645-003

EXHIBIT "A-21"
RIDGE TAHOE (42)

The land referred to herein is situated in the

State of Nevada

County of Douglas

and is described as follows:

9 undivided 1/102nd interests as tenants in common in and to that certain real property and improvements as follows:

(A) **An undivided 1/48th interest in and to Lot 42** as shown on Tahoe Village Unit No. 3 - 14th Amended Map, recorded April 1, 1994, as Document No. 333985, Official Records of Douglas County, State of Nevada, excepting therefrom Units 255 through 302 (inclusive) as shown on said map; and

(B) **A given single unit as set forth in <See Exhibit A-21a>** as shown and defined on said map; together with those easements appurtenant thereto and such easements described in the Fourth Amended and Restated Declaration of Time Share Covenants, Conditions and Restrictions for The Ridge Tahoe recorded February 14, 1984, as Document No. 096758, as amended, and in the Declaration of Annexation of The Ridge Tahoe Phase Seven recorded April 26, 1995, as Document No. 360927, as amended by Amended and Restated Declaration of Annexation of The Ridge Tahoe Phase Seven, recorded May 4, 1995, as Document No. 361461, and as further amended by the Second Amendment to Declaration of Annexation of The Ridge Tahoe Phase Seven recorded on October 17, 1995 as Document No. 372905, and as described in the First Amended Recitation of Easements Affecting the Ridge Tahoe recorded June 9, 1995, as Document No. 363815, and subject to said Declarations; with the exclusive right to use said interest, in **Lot 42 only, for one week every other year in Even-numbered years** in accordance with said Declarations.

Together with a 13-foot wide easement located within a portion of Section 30, Township 13 North, Range 19 East, MDB&M, Douglas County, Nevada, being more particularly described as follows:

BEGINNING at the Northwest corner of this easement said point bears S. 43°19'06" E.,
472.67 feet from Control Point "C" as shown on the Tahoe Village Unit No. 3 - 13th Amended Map, Document No. 269053 of the Douglas County Recorder's Office;

thence S. 52°20'29" E., 24.92 feet to a point on the Northerly line of Lot 36 as shown on

said 13th Amended Map;

thence S. 14°00'00" W. along said Northerly line,

14.19 feet; thence N. 52°20'29" W., 30.59 feet;

thence N. 37°33'12" E., 13.00 feet to the POINT OF BEGINNING.

A Portion of APN: 1319-30-645-003

**Exhibit A-1a
Ridge Tahoe Club**

Interval No.	Inventory ID	Unit	Year Use	Season	APN
28-001-02A	2800102A	001	Every	All	1319-30-643-001
28-001-03-02	2800103A	001	Every	All	1319-30-643-001
28-001-11-01	2800111A	001	Every	All	1319-30-643-001
28-001-12A	2800112A	001	Every	All	1319-30-643-001
28-001-15-01	2800115A	001	Every	All	1319-30-643-001
28-001-33-01	2800133A	001	Every	All	1319-30-643-001
28-001-41-01	2800141A	001	Every	All	1319-30-643-001
28-002-01-01	2800201A	002	Every	All	1319-30-643-002
28-002-04-02	2800204A	002	Every	All	1319-30-643-002
28-002-09-01	2800209A	002	Every	All	1319-30-643-002
28-002-10-01	2800210A	002	Every	All	1319-30-643-002
28-002-28A	2800228A	002	Every	All	1319-30-643-002
28-002-45A	2800245A	002	Every	All	1319-30-643-002
28-002-48A	2800248A	002	Every	All	1319-30-643-002
28-002-49A	2800249A	002	Every	All	1319-30-643-002
37-040-36-01	3704036A	040	Every	Prime	1319-30-643-002
28-003-04-02	2800304A	003	Every	All	1319-30-643-003
28-003-06A	2800306A	003	Every	All	1319-30-643-003
28-003-09A	2800309A	003	Every	All	1319-30-643-003
28-003-12-01	2800312A	003	Every	All	1319-30-643-003
28-003-16A	2800316A	003	Every	All	1319-30-643-003
28-003-19-01	2800319A	003	Every	All	1319-30-643-003
28-003-31-01	2800331A	003	Every	All	1319-30-643-003
28-003-35-01	2800335A	003	Every	All	1319-30-643-003
28-003-39-01	2800339A	003	Every	All	1319-30-643-003
28-003-40-01	2800340A	003	Every	All	1319-30-643-003
28-003-50A	2800350A	003	Every	All	1319-30-643-003
37-041-03-02	3704103A	041	Every	Prime	1319-30-643-003
28-004-05-01	2800405A	004	Every	All	1319-30-643-004
28-004-06-01	2800406A	004	Every	All	1319-30-643-004
28-004-08-01	2800408A	004	Every	All	1319-30-643-004
28-004-10-01	2800410A	004	Every	All	1319-30-643-004
28-004-13A	2800413A	004	Every	All	1319-30-643-004
28-004-15-02	2800415A	004	Every	All	1319-30-643-004
28-004-20-03	2800420A	004	Every	All	1319-30-643-004
28-004-23-02	2800423A	004	Every	All	1319-30-643-004
28-004-27-01	2800427A	004	Every	All	1319-30-643-004
28-004-28-01	2800428A	004	Every	All	1319-30-643-004
28-004-30-01	2800430A	004	Every	All	1319-30-643-004
28-004-34A	2800434A	004	Every	All	1319-30-643-004
28-004-39-01	2800439A	004	Every	All	1319-30-643-004
28-004-42-03	2800442A	004	Every	All	1319-30-643-004
37-046-39-01	3704639A	046	Every	Swing	1319-30-643-008

**Exhibit A-1a
Ridge Tahoe Club**

Interval No.	Inventory ID	Unit	Year Use	Season	APN
28-001-02A	2800102A	001	Every	All	1319-30-643-001
28-001-03-02	2800103A	001	Every	All	1319-30-643-001
28-001-11-01	2800111A	001	Every	All	1319-30-643-001
28-001-12A	2800112A	001	Every	All	1319-30-643-001
28-001-15-01	2800115A	001	Every	All	1319-30-643-001
28-001-33-01	2800133A	001	Every	All	1319-30-643-001
28-001-41-01	2800141A	001	Every	All	1319-30-643-001
28-002-01-01	2800201A	002	Every	All	1319-30-643-002
28-002-04-02	2800204A	002	Every	All	1319-30-643-002
28-002-09-01	2800209A	002	Every	All	1319-30-643-002
28-002-10-01	2800210A	002	Every	All	1319-30-643-002
28-002-28A	2800228A	002	Every	All	1319-30-643-002
28-002-45A	2800245A	002	Every	All	1319-30-643-002
28-002-48A	2800248A	002	Every	All	1319-30-643-002
28-002-49A	2800249A	002	Every	All	1319-30-643-002
28-003-04-02	2800304A	003	Every	All	1319-30-643-003
28-003-06A	2800306A	003	Every	All	1319-30-643-003
28-003-09A	2800309A	003	Every	All	1319-30-643-003
28-003-12-01	2800312A	003	Every	All	1319-30-643-003
28-003-16A	2800316A	003	Every	All	1319-30-643-003
28-003-19-01	2800319A	003	Every	All	1319-30-643-003
28-003-31-01	2800331A	003	Every	All	1319-30-643-003
28-003-35-01	2800335A	003	Every	All	1319-30-643-003
28-003-39-01	2800339A	003	Every	All	1319-30-643-003
28-003-40-01	2800340A	003	Every	All	1319-30-643-003
28-003-50A	2800350A	003	Every	All	1319-30-643-003
28-004-05-01	2800405A	004	Every	All	1319-30-643-004
28-004-06-01	2800406A	004	Every	All	1319-30-643-004
28-004-08-01	2800408A	004	Every	All	1319-30-643-004
28-004-10-01	2800410A	004	Every	All	1319-30-643-004
28-004-13A	2800413A	004	Every	All	1319-30-643-004
28-004-15-02	2800415A	004	Every	All	1319-30-643-004
28-004-20-03	2800420A	004	Every	All	1319-30-643-004
28-004-23-02	2800423A	004	Every	All	1319-30-643-004
28-004-27-01	2800427A	004	Every	All	1319-30-643-004
28-004-28-01	2800428A	004	Every	All	1319-30-643-004
28-004-30-01	2800430A	004	Every	All	1319-30-643-004
28-004-34A	2800434A	004	Every	All	1319-30-643-004
28-004-39-01	2800439A	004	Every	All	1319-30-643-004
28-004-42-03	2800442A	004	Every	All	1319-30-643-004

Exhibit A-2a
Ridge Tahoe Club

Interval No.	Inventory ID	Unit	Year Use	Season	APN
28-001-23B	2800123B	001	Odd	All	1319-30-643-001
28-002-31-71	2800231B	002	Odd	All	1319-30-643-002
28-003-14-72	2800314B	003	Odd	All	1319-30-643-003
28-003-28-71	2800328B	003	Odd	All	1319-30-643-003
28-003-36-71	2800336B	003	Odd	All	1319-30-643-003
28-003-45B	2800345B	003	Odd	All	1319-30-643-003
28-004-02B	2800402B	004	Odd	All	1319-30-643-004
28-004-14-72	2800414B	004	Odd	All	1319-30-643-004
28-004-17-71	2800417B	004	Odd	All	1319-30-643-004
28-004-32-71	2800432B	004	Odd	All	1319-30-643-004

Exhibit A-3a
Ridge Tahoe Club

Interval No.	Inventory ID	Unit	Year Use	Season	APN
28-001-23-81	2800123C	001	Even	All	1319-30-643-001
28-001-24-81	2800124C	001	Even	All	1319-30-643-002
28-002-16-81	2800216C	002	Even	All	1319-30-643-002
28-002-41-81	2800241C	002	Even	All	1319-30-643-002
28-001-37C	2800137C	001	Even	All	1319-30-643-003
28-003-05-82	2800305C	003	Even	All	1319-30-643-003
28-003-14-81	2800314C	003	Even	All	1319-30-643-003
28-003-23-81	2800323C	003	Even	All	1319-30-643-003
28-003-34-81	2800334C	003	Even	All	1319-30-643-003
28-001-45-83	2800145C	001	Even	All	1319-30-643-004

001

**Exhibit A-4a
Ridge Tahoe Club**

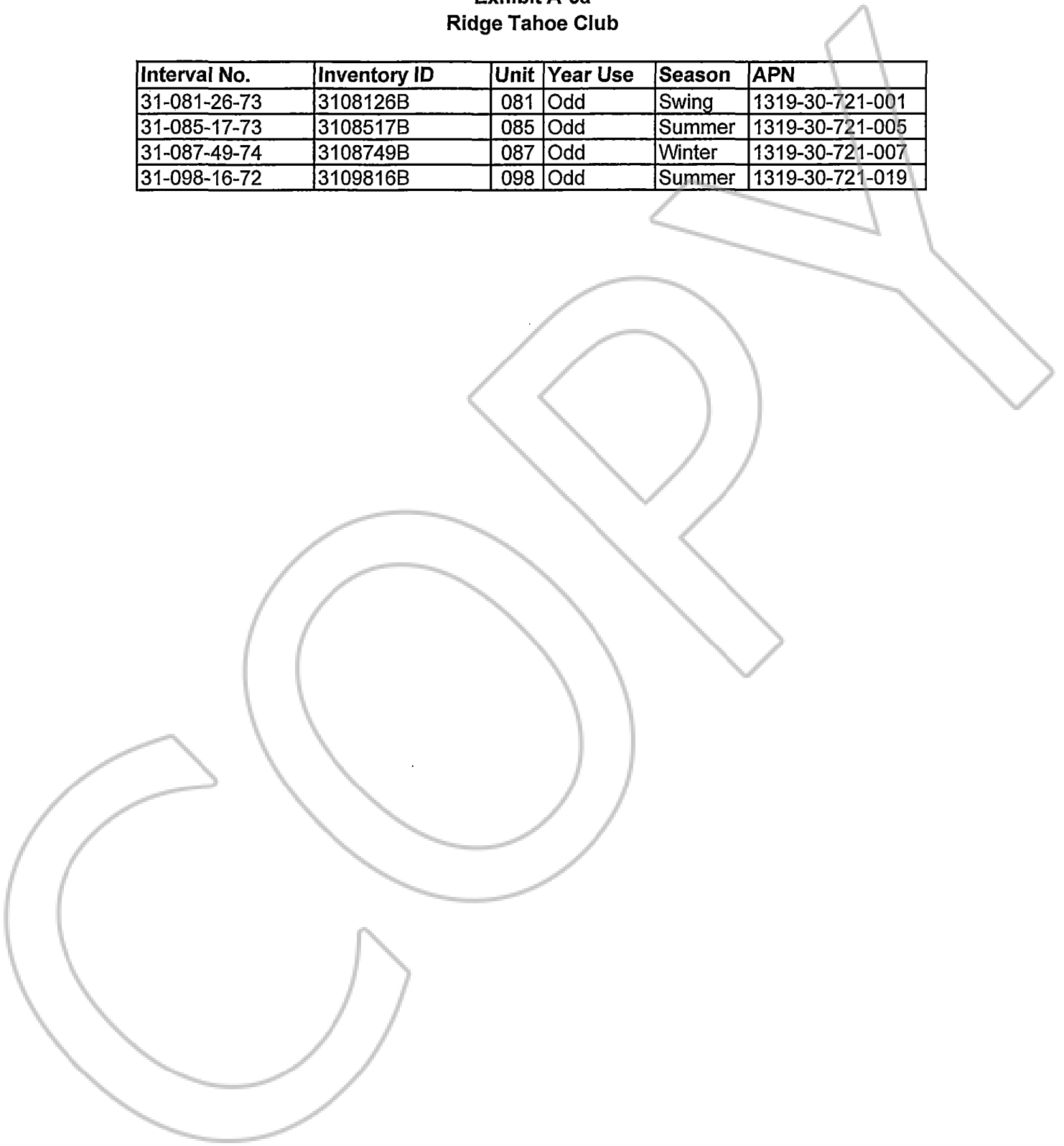
Interval No.	Inventory ID	Unit	Year Use	Season	APN
31-081-02-07	3108102A	081	Every	Summer	1319-30-721-001
31-081-06-02	3108106A	081	Every	Summer	1319-30-721-001
31-081-07-02	3108107A	081	Every	Summer	1319-30-721-001
31-081-12-01	3108112A	081	Every	Summer	1319-30-721-001
31-081-18A	3108118A	081	Every	Summer	1319-30-721-001
31-081-22A	3108122A	081	Every	Swing	1319-30-721-001
31-081-23A	3108123A	081	Every	Swing	1319-30-721-001
31-081-25-02	3108125A	081	Every	Swing	1319-30-721-001
31-081-29A	3108129A	081	Every	Swing	1319-30-721-001
31-081-30A	3108130A	081	Every	Swing	1319-30-721-001
31-081-31-01	3108131A	081	Every	Swing	1319-30-721-001
31-081-36-01	3108136A	081	Every	Winter	1319-30-721-001
31-081-43A	3108143A	081	Every	Winter	1319-30-721-001
31-081-44-A	3108144A	081	Every	Winter	1319-30-721-001
31-081-49-01	3108149A	081	Every	Winter	1319-30-721-001
31-082-03-03	3108203A	082	Every	Summer	1319-30-721-002
31-082-04-03	3108204A	082	Every	Summer	1319-30-721-002
31-082-05-01	3108205A	082	Every	Summer	1319-30-721-002
31-082-08-02	3108208A	082	Every	Summer	1319-30-721-002
31-082-15-01	3108215A	082	Every	Summer	1319-30-721-002
31-082-18A	3108218A	082	Every	Summer	1319-30-721-002
31-082-23-01	3108223A	082	Every	Swing	1319-30-721-002
31-082-24-02	3108224A	082	Every	Swing	1319-30-721-002
31-082-26A	3108226A	082	Every	Swing	1319-30-721-002
31-082-27-01	3108227A	082	Every	Swing	1319-30-721-002
31-082-29-02	3108229A	082	Every	Swing	1319-30-721-002
31-082-32-02	3108232A	082	Every	Swing	1319-30-721-002
31-082-37-04	3108237A	082	Every	Winter	1319-30-721-002
31-082-41-05	3108241A	082	Every	Winter	1319-30-721-002
31-083-03-01	3108303A	083	Every	Summer	1319-30-721-003
31-083-04-01	3108304A	083	Every	Summer	1319-30-721-003
31-083-11-01	3108311A	083	Every	Summer	1319-30-721-003
31-083-20A	3108320A	083	Every	Swing	1319-30-721-003
31-083-21-04	3108321A	083	Every	Swing	1319-30-721-003
31-083-22-01	3108322A	083	Every	Swing	1319-30-721-003
31-083-23-02	3108323A	083	Every	Swing	1319-30-721-003
31-083-25-01	3108325A	083	Every	Swing	1319-30-721-003
31-083-27-02	3108327A	083	Every	Swing	1319-30-721-003
31-083-28A	3108328A	083	Every	Swing	1319-30-721-003
31-083-49A	3108349A	083	Every	Winter	1319-30-721-003
31-084-11-02	3108411A	084	Every	Summer	1319-30-721-004
31-084-14A	3108414A	084	Every	Summer	1319-30-721-004
31-084-16-04	3108416A	084	Every	Summer	1319-30-721-004
31-084-17A	3108417A	084	Every	Summer	1319-30-721-004
31-084-18-03	3108418A	084	Every	Summer	1319-30-721-004

**Exhibit A-4a
Ridge Tahoe Club**

Interval No.	Inventory ID	Unit	Year Use	Season	APN
31-084-20A	3108420A	084	Every	Swing	1319-30-721-004
31-084-21A	3108421A	084	Every	Swing	1319-30-721-004
31-084-23A	3108423A	084	Every	Swing	1319-30-721-004
31-084-36A	3108436A	084	Every	Winter	1319-30-721-004
31-084-37-05	3108437A	084	Every	Winter	1319-30-721-004
31-084-39-01	3108439A	084	Every	Winter	1319-30-721-004
31-084-42-02	3108442A	084	Every	Winter	1319-30-721-004
31-084-46-03	3108446A	084	Every	Winter	1319-30-721-004
31-084-47-03	3108447A	084	Every	Winter	1319-30-721-004
31-084-48-04	3108448A	084	Every	Winter	1319-30-721-004
31-084-52A	3108452A	084	Every	Winter	1319-30-721-004
31-085-38A	3108538A	085	Every	Winter	1319-30-721-005
31-085-49A	3108549A	085	Every	Winter	1319-30-721-005
31-086-38A	3108638A	086	Every	Winter	1319-30-721-006
31-087-34-01	3108734A	087	Every	Winter	1319-30-721-007
31-087-35-04	3108735A	087	Every	Winter	1319-30-721-007

**Exhibit A-5a
Ridge Tahoe Club**

Interval No.	Inventory ID	Unit	Year Use	Season	APN
31-081-26-73	3108126B	081	Odd	Swing	1319-30-721-001
31-085-17-73	3108517B	085	Odd	Summer	1319-30-721-005
31-087-49-74	3108749B	087	Odd	Winter	1319-30-721-007
31-098-16-72	3109816B	098	Odd	Summer	1319-30-721-019



**Exhibit A-6a
Ridge Tahoe Club**

Interval No.	Inventory ID	Unit	Year Use	Season	APN
31-086-41C	3108641C	086	Even	Winter	1319-30-721-006
31-087-18-83	3108718C	087	Even	Summer	1319-30-721-007
31-090-20-83	3109020C	090	Even	Swing	1319-30-721-010
31-092-03-82	3109203C	092	Even	Summer	1319-30-721-013

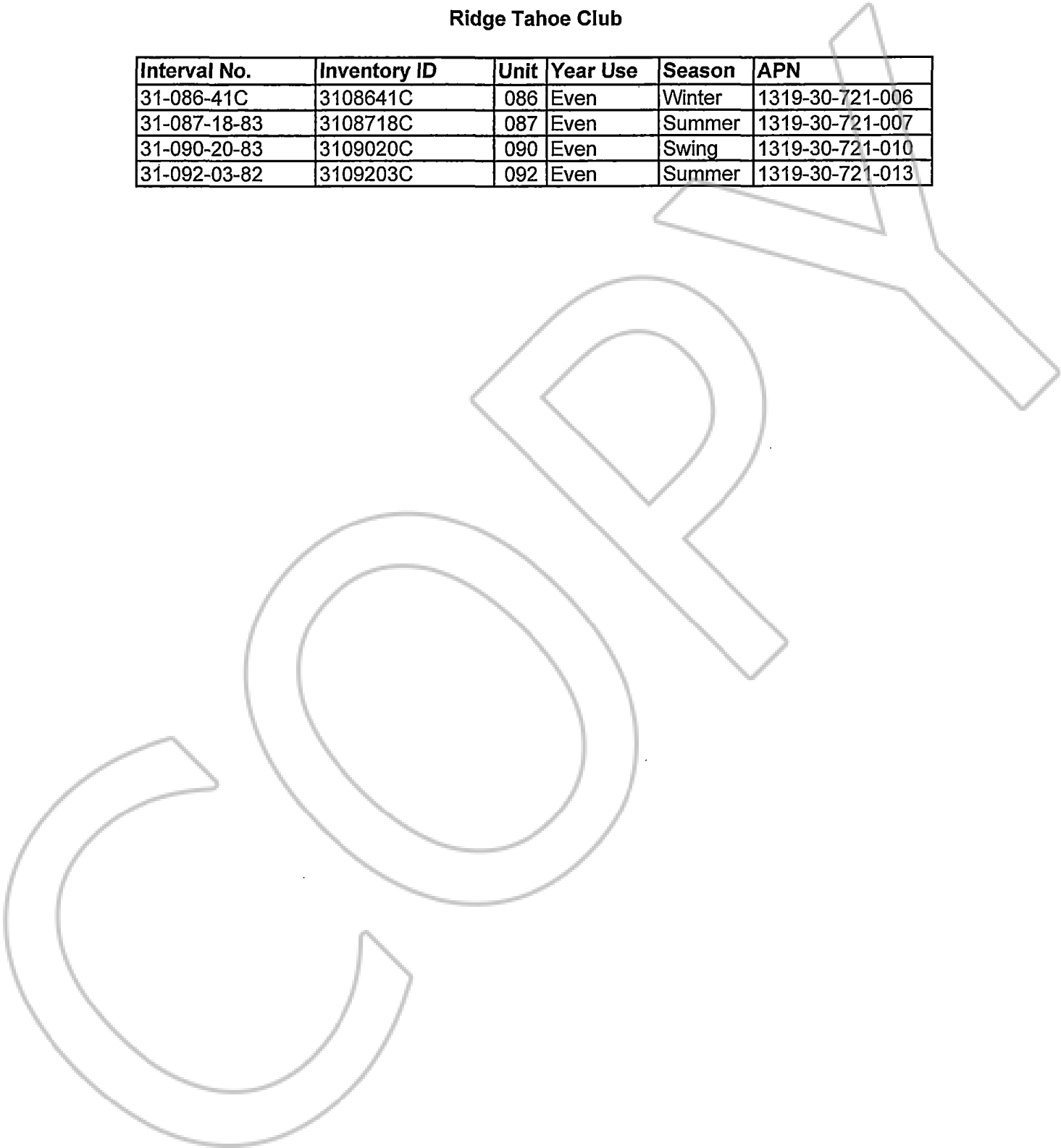


Exhibit A-7a
Ridge Tahoe Club

Interval No.	Inventory ID	Unit	Year Use	Season	APN
N/A			Every		1319-30-722

COPY

Exhibit A-8a
Ridge Tahoe Club

Interval No.	Inventory ID	Unit	Year Use	Season	APN
N/A					1319-30-722

COPY

Exhibit A-9a
Ridge Tahoe Club

Interval No.	Inventory ID	Unit	Year Use	Season	APN
N/A			Even		1319-30-722

COPY

Exhibit A-10a
Ridge Tahoe Club

Interval No.	Inventory ID	Unit	Year Use	Season	APN
N/A			Every		1319-30-723

COPY

**Exhibit A-11a
Ridge Tahoe Club**

Interval No.	Inventory ID	Unit	Year Use	Season	APN
N/A			Odd		1319-30-723

COPY

**Exhibit A-12a
Ridge Tahoe Club**

Interval No.	Inventory ID	Unit	Year Use	Season	APN
N/A			Even		1319-30-723

COPY

**Exhibit A-13a
Ridge Tahoe Club**

Interval No.	Inventory ID	Unit	Year Use	Season	APN
34-004-46-01	3400446A	004	Every	Swing	1319-30-724-004
34-001-02-01	3400102A	001	Every	Prime	1319-30-724-001
34-001-08-01	3400108A	001	Every	Prime	1319-30-724-001
34-001-17-02	3400117A	001	Every	Prime	1319-30-724-001
34-001-23-01	3400123A	001	Every	Prime	1319-30-724-001
34-001-24A	3400124A	001	Every	Prime	1319-30-724-001
34-001-26A	3400126A	001	Every	Prime	1319-30-724-001
34-001-41-01	3400141A	001	Every	Swing	1319-30-724-001
34-001-44-02	3400144A	001	Every	Swing	1319-30-724-001
34-001-48A	3400148A	001	Every	Swing	1319-30-724-001
34-002-03-02	3400203A	002	Every	Prime	1319-30-724-002
34-002-06A	3400206A	002	Every	Prime	1319-30-724-002
34-002-21-01	3400221A	002	Every	Prime	1319-30-724-002
34-002-24-01	3400224A	002	Every	Prime	1319-30-724-002
34-002-25A	3400225A	002	Every	Prime	1319-30-724-002
34-002-26A	3400226A	002	Every	Prime	1319-30-724-002
34-002-27A	3400227A	002	Every	Prime	1319-30-724-002
34-002-28A	3400228A	002	Every	Prime	1319-30-724-002
34-002-38-01	3400238A	002	Every	Swing	1319-30-724-002
34-002-39	3400239A	002	Every	Swing	1319-30-724-002
34-002-47-02	3400247A	002	Every	Swing	1319-20-724-002
34-002-49-03	3400249A	002	Every	Swing	1319-30-724-002
34-001-19A	3400119A	001	Every	Prime	1319-30-724-001
34-001-21-02	3400121A	001	Every	Prime	1319-30-724-001
34-001-35-02	3400135A	001	Every	Prime	1319-30-724-001
34-003-49-02	3400349A	003	Every	Swing	1319-30-724-003
34-001-36-01	3400136A	001	Every	Prime	1319-30-724-001

Exhibit A-14a
Ridge Tahoe Club

Interval No.	Inventory ID	Unit	Year Use	Season	APN
34-001-33B	3400133B	001	Odd	Prime	1319-30-724-001
34-001-37-72	3400137B	001	Odd	Prime	1319-30-724-001
34-002-41-72	3400241B	002	Odd	Swing	1319-30-724-002
34-003-05-71	3400305B	003	Odd	Prime	1319-30-724-003
34-003-08-73	3400308B	003	Odd	Prime	1319-30-724-003
34-001-43-72	3400143B	001	Odd	Swing	1319-30-724-001



**Exhibit A-15a
Ridge Tahoe Club**

Interval No.	Inventory ID	Unit	Year Use	Season	APN
34-001-37-81	3400137C	001	Even	Prime	1319-30-724-001
34-002-45-84	3400245C	002	Even	Swing	1319-30-724-002
34-003-02C	3400302C	003	Even	Prime	1319-30-724-003
34-003-07-83	3400307C	003	Even	Prime	1319-30-724-003
34-003-09C	3400309C	003	Even	Prime	1319-30-724-003
34-001-42-82	3400142C	001	Even	Swing	1319-30-724-001



**Exhibit A-16a
Ridge Tahoe Club**

Interval No.	Inventory ID	Unit	Year Use	Season	APN
37-039-01A	3703901A	039	Every	Prime	1319-30-644-001
37-039-07A	3703907A	039	Every	Prime	1319-30-644-001
37-039-32-02	3703932A	039	Every	Prime	1319-30-644-001
37-039-38-01	3703938A	039	Every	Swing	1319-30-644-001
37-039-40-01	3703940A	039	Every	Swing	1319-30-644-001
37-039-41-01	3703941A	039	Every	Swing	1319-30-644-001
37-039-04-01	3703904A	039	Every	Prime	1319-30-644-002
37-039-34-03	3703934A	039	Every	Prime	1319-30-644-002
37-039-39-01	3703939A	39	Every	Swing	1319-30-644-002
37-040-10-02	3704010A	040	Every	Prime	1319-30-644-002
37-040-12A	3704012A	040	Every	Prime	1319-30-644-002
37-040-13-01	3704013A	040	Every	Prime	1319-30-644-002
37-040-15-01	3704015A	040	Every	Prime	1319-30-644-002
37-040-16-01	3704016A	040	Every	Prime	1319-30-644-002
37-040-18-01	3704018A	040	Every	Prime	1319-30-644-002
37-040-26A	3704026A	040	Every	Prime	1319-30-644-002
37-040-30A	3704030A	040	Every	Prime	1319-30-644-002
37-040-39A	3704039A	040	Every	Swing	1319-30-644-002
37-040-42-01	3704042A	040	Every	Swing	1319-30-644-002
37-040-44-02	3704044A	040	Every	Swing	1319-30-644-002
37-041-01-03	3704101A	041	Every	Prime	1319-30-644-003
37-041-07-01	3704107A	041	Every	Prime	1319-30-644-003
37-039-09-03	3703909A	039	Every	Prime	1319-30-631-001
37-039-12A	3703912A	039	Every	Prime	1319-30-631-001
37-039-13A	3703913A	039	Every	Prime	1319-30-631-001
37-039-16-02	3703916A	039	Every	Prime	1319-30-631-001
37-039-20A	3703920A	039	Every	Prime	1319-30-631-001
37-039-21-01	3703921A	039	Every	Prime	1319-30-631-001
37-039-24-02	3703924A	039	Every	Prime	1319-30-631-001
37-039-25-01	3703925A	039	Every	Prime	1319-30-631-001
37-039-37-01	3703937A	039	Every	Prime	1319-30-631-001
37-040-03A	3704003A	040	Every	Prime	1319-30-631-002
37-040-07A	3704007A	040	Every	Prime	1319-30-631-002
37-040-09-01	3704009A	040	Every	Prime	1319-30-631-002
37-041-08A	3704108A	041	Every	Prime	1319-30-644-003

**Exhibit A-16a
Ridge Tahoe Club**

Interval No.	Inventory ID	Unit	Year Use	Season	APN
37-039-01A	3703901A	039	Every	Prime	1319-30-644-001
37-039-07A	3703907A	039	Every	Prime	1319-30-644-001
37-039-32-02	3703932A	039	Every	Prime	1319-30-644-001
37-039-38-01	3703938A	039	Every	Swing	1319-30-644-001
37-039-40-01	3703940A	039	Every	Swing	1319-30-644-001
37-039-41-01	3703941A	039	Every	Swing	1319-30-644-001
37-039-04-01	3703904A	039	Every	Prime	1319-30-644-001
37-039-34-03	3703934A	039	Every	Prime	1319-30-644-001
37-039-39-01	3703939A	39	Every	Swing	1319-30-644-001
37-040-10-02	3704010A	040	Every	Prime	1319-30-644-002
37-040-12A	3704012A	040	Every	Prime	1319-30-644-002
37-040-13-01	3704013A	040	Every	Prime	1319-30-644-002
37-040-15-01	3704015A	040	Every	Prime	1319-30-644-002
37-040-16-01	3704016A	040	Every	Prime	1319-30-644-002
37-040-18-01	3704018A	040	Every	Prime	1319-30-644-002
37-040-26A	3704026A	040	Every	Prime	1319-30-644-002
37-040-30A	3704030A	040	Every	Prime	1319-30-644-002
37-040-39A	3704039A	040	Every	Swing	1319-30-644-002
37-040-42-01	3704042A	040	Every	Swing	1319-30-644-002
37-040-44-02	3704044A	040	Every	Swing	1319-30-644-002
37-041-01-03	3704101A	041	Every	Prime	1319-30-644-003
37-041-07-01	3704107A	041	Every	Prime	1319-30-644-003
37-039-09-03	3703909A	039	Every	Prime	1319-30-644-001
37-039-12A	3703912A	039	Every	Prime	1319-30-644-001
37-039-13A	3703913A	039	Every	Prime	1319-30-644-001
37-039-16-02	3703916A	039	Every	Prime	1319-30-644-001
37-039-20A	3703920A	039	Every	Prime	1319-30-644-001
37-039-21-01	3703921A	039	Every	Prime	1319-30-644-001
37-039-24-02	3703924A	039	Every	Prime	1319-30-644-001
37-039-25-01	3703925A	039	Every	Prime	1319-30-644-001
37-039-37-01	3703937A	039	Every	Prime	1319-30-644-001
37-040-03A	3704003A	040	Every	Prime	1319-30-644-002
37-040-07A	3704007A	040	Every	Prime	1319-30-644-002
37-040-09-01	3704009A	040	Every	Prime	1319-30-644-002
37-040-36-01	3704036A	040	Every	Prime	1319-30-644-002
37-041-03-02	3704103A	041	Every	Prime	1319-30-644-003
37-046-39-01	3704639A	046	Every	Swing	1319-30-644-008
37-041-08A	3704108A	041	Every	Prime	1319-30-644-003

**Exhibit A-16a
Ridge Tahoe Club**

Interval No.	Inventory ID	Unit	Year Use	Season	APN
37-041-18-01	3704118A	041	Every	Prime	1319-30-644-003
37-041-23A	3704123A	041	Every	Prime	1319-30-644-003
37-041-25A	3704125A	041	Every	Prime	1319-30-644-003
37-041-26-01	3704126A	41	Every	Prime	1319-30-644-003
37-041-27A	3704127A	041	Every	Prime	1319-30-644-003
37-041-31A	3704131A	041	Every	Prime	1319-30-644-003
37-041-32-02	3704132A	041	Every	Prime	1319-30-644-003
37-041-36-01	3704136A	041	Every	Prime	1319-30-644-003
37-041-48-01	3704148A	41	Every	Swing	1319-30-644-003
37-042-01-02	3704201A	042	Every	Prime	1319-30-644-004
37-042-03A	3704203A	042	Every	Prime	1319-30-644-004
37-042-07A	3704207A	042	Every	Prime	1319-30-644-004
37-042-09-04	3704209A	42	Every	Prime	1319-30-644-004
37-042-10-01	3704210A	042	Every	Prime	1319-30-644-004
37-042-12-01	3704212A	42	Every	Prime	1319-30-644-004
37-042-13-01	3704213A	042	Every	Prime	1319-30-644-004
37-042-16-01	3704216A	42	Every	Prime	1319-30-644-004
37-042-18A	3704218A	042	Every	Prime	1319-30-644-004
37-042-22A	3704222A	042	Every	Prime	1319-30-644-004
37-043-02A	3704302A	043	Every	Prime	1319-30-644-005
37-043-04A	3704304A	043	Every	Prime	1319-30-644-005
37-043-08-01	3704308A	043	Every	Prime	1319-30-644-005
37-043-12-03	3704312A	43	Every	Prime	1319-30-644-005
37-043-23A	3704323A	043	Every	Prime	1319-30-644-005
37-043-35A	3704335A	043	Every	Prime	1319-30-644-005
37-043-37-01	3704337A	043	Every	Prime	1319-30-644-005
37-043-39-05	3704339A	043	Every	Swing	1319-30-644-005
37-043-40-01	3704340A	043	Every	Swing	1319-30-644-005
37-043-42-01	3704342A	043	Every	Swing	1319-30-644-005
37-043-43A	3704343A	043	Every	Swing	1319-30-644-005
37-044-06-01	3704406A	044	Every	Prime	1319-30-644-006
37-044-08-02	3704408A	44	Every	Prime	1319-30-644-006
37-044-11A	3704411A	044	Every	Prime	1319-30-644-006
37-044-41A	3704441A	044	Every	Swing	1319-30-644-006
37-044-43-01	3704443A	044	Every	Swing	1319-30-644-006
37-044-48A	3704448A	044	Every	Swing	1319-30-644-006
37-045-43-02	3704543A	45	Every	Swing	1319-30-644-007
37-045-44-02	3704544A	45	Every	Swing	1319-30-644-007
37-045-50-01	3704550A	045	Every	Swing	1319-30-644-007
37-046-43-01	3704643A	046	Every	Swing	1319-30-644-008
37-047-44-01	3704744A	047	Every	Swing	1319-30-644-010

Exhibit A-17a
Ridge Tahoe Club

Interval No.	Inventory ID	Unit	Year Use	Season	APN
37-039-23B	3703923B	039	Odd	Prime	1319-30-644-001
37-039-35-72	3703935B	039	Odd	Prime	1319-30-644-001
37-039-44B	3703944B	039	Odd	Swing	1319-30-644-001
37-039-49-72	3703949B	039	Odd	Swing	1319-30-644-001
37-040-22-73	3704022B	040	Odd	Prime	1319-30-644-002
37-041-44-71	3704144B	041	Odd	Swing	1319-30-644-003
37-041-50-72	3704150B	041	Odd	Swing	1319-30-644-003
37-042-29-71	3704229B	042	Odd	Prime	1319-30-644-004
37-042-44-71	3704244B	042	Odd	Swing	1319-30-644-004
37-042-47-72	3704247B	42	Odd	Swing	1319-30-644-004
37-042-49-71	3704249B	042	Odd	Swing	1319-30-644-004
37-043-48-71	3704348B	043	Odd	Swing	1319-30-644-005
37-043-49-71	3704349B	043	Odd	Swing	1319-30-644-005
37-044-16-73	3704416B	44	Odd	Prime	1319-30-644-006
37-044-18-73	3704418B	044	Odd	Prime	1319-30-644-006
37-044-28-71	3704428B	044	Odd	Prime	1319-30-644-006
37-045-27-71	3704527B	045	Odd	Prime	1319-30-644-007
37-045-30B	3704530B	045	Odd	Prime	1319-30-644-007
37-045-37-72	3704537B	045	Odd	Prime	1319-30-644-007

**Exhibit A-18a
Ridge Tahoe Club**

Interval No.	Inventory ID	Unit	Year Use	Season	APN
37-039-30-82	3703930C	039	Even	Prime	1319-30-644-001
37-040-46C	3704046C	040	Even	Swing	1319-30-644-002
37-040-22-83	3704022C	040	Even	Prime	1319-30-644-002
37-040-32C	3704032C	040	Even	Prime	1319-30-644-002
37-042-24C	3704224C	042	Even	Prime	1319-30-644-004
37-042-47-82	3704247C	042	Even	Swing	1319-30-644-004
37-042-50-82	3704250C	42	Even	Swing	1319-30-644-004
37-042-51-82	3704251C	042	Even	Swing	1319-30-644-004
37-043-47-81	3704347C	43	Even	Swing	1319-30-644-005
37-044-18-84	3704418C	044	Even	Prime	1319-30-644-006
37-045-30C	3704530C	045	Even	Prime	1319-30-644-007
37-046-01C	3704601C	046	Even	Prime	1319-30-644-008
37-039-45C	3703945C	039	Even	Swing	1319-30- 631-001
37-040-40-82	3704040C	040	Even	Swing	1319-30- 631-002
37-040-48C	3704048C	040	Even	Swing	1319-30- 631-002
37-042-41C	3704241C	042	Even	Swing	1319-30- 631-004
37-046-13-82	3704613C	046	Even	Prime	1319-30- 631-008
37-046-35-83	3704635C	46	Even	Prime	1319-30- 631-008
37-047-15-81	3704715C	47	Even	Prime	1319-30-644-010

644-001
644-002
644-002
644-004
644-008
644-008

**Exhibit A-19a
Ridge Tahoe Club**

Interval No.	Inventory ID	Unit	Year Use	Season	APN
42-255-05A	4225505A	255	Every	All	1319-30-645-003
42-255-06-A	4225506A	255	Every	All	1319-30-645-003
42-255-08-01	4225508A	255	Every	All	1319-30-645-003
42-255-09-01	4225509A	255	Every	All	1319-30-645-003
42-255-12-02	4225512A	255	Every	All	1319-30-645-003
42-255-14-02	4225514A	255	Every	All	1319-30-645-003
42-255-18-01	4225518A	255	Every	All	1319-30-645-003
42-255-21-02	4225521A	255	Every	All	1319-30-645-003
42-255-25A	4225525A	255	Every	All	1319-30-645-003
42-255-27-01	4225527A	255	Every	All	1319-30-645-003
42-255-35-01	4225535A	255	Every	All	1319-30-645-003
42-255-36-01	4225536A	255	Every	All	1319-30-645-003
42-255-42-02	4225542A	255	Every	All	1319-30-645-003
42-255-45-02	4225545A	255	Every	All	1319-30-645-003
42-256-03-02	4225603A	256	Every	All	1319-30-645-003
42-256-04-02	4225604A	256	Every	All	1319-30-645-003
42-256-05-01	4225605A	256	Every	All	1319-30-645-003
42-256-07-01	4225607A	256	Every	All	1319-30-645-003
42-256-09-01	4225609A	256	Every	All	1319-30-645-003
42-256-10-01	4225610A	256	Every	All	1319-30-645-003
42-256-11A	4225611A	256	Every	All	1319-30-645-003
42-256-19-02	4225619A	256	Every	All	1319-30-645-003
42-256-25A	4225625A	256	Every	All	1319-30-645-003
42-256-29-01	4225629A	256	Every	All	1319-30-645-003
42-256-32-01	4225632A	256	Every	All	1319-30-645-003
42-256-36-01	4225636A	256	Every	All	1319-30-645-003
42-256-38-01	4225638A	256	Every	All	1319-30-645-003
42-256-41-01	4225641A	256	Every	All	1319-30-645-003
42-256-42A	4225642A	256	Every	All	1319-30-645-003
42-256-44-02	4225644A	256	Every	All	1319-30-645-003
42-256-49A	4225649A	256	Every	All	1319-30-645-003
42-257-02A	4225702A	257	Every	All	1319-30-645-003
42-259-01A	4225901A	259	Every	All	1319-30-645-003
42-259-11-02	4225911A	259	Every	All	1319-30-645-003
42-259-17-01	4225917A	259	Every	All	1319-30-645-003
42-259-19-01	4225919A	259	Every	All	1319-30-645-003
42-259-20A	4225920A	259	Every	All	1319-30-645-003

Exhibit A-20a
Ridge Tahoe Club

Interval No.	Inventory ID	Unit	Year Use	Season	APN
42-255-11B	4225511B	255	Odd	All	1319-30-645-003
42-256-37-72	4225637B	256	Odd	All	1319-30-645-003
42-257-31-72	4225731B	257	Odd	All	1319-30-645-003
42-257-35B	4225735B	257	Odd	All	1319-30-645-003
42-258-13-72	4225813B	258	Odd	All	1319-30-645-003
42-260-11-72	4226011B	260	Odd	All	1319-30-645-003
42-261-29-72	4226129B	261	Odd	All	1319-30-645-003
42-261-30-71	4226130B	261	Odd	All	1319-30-645-003
42-261-42B	4226142B	261	Odd	All	1319-30-645-003

Exhibit A-21a
Ridge Tahoe Club

Interval No.	Inventory ID	Unit	Year Use	Season	APN
42-257-31C	4225731C	257	Even	All	1319-30-645-003
42-257-35-82	4225735C	257	Even	All	1319-30-645-003
42-258-24-82	4225824C	258	Even	All	1319-30-645-003
42-260-20C	4226020C	260	Even	All	1319-30-645-003
42-260-45-81	4226045C	260	Even	All	1319-30-645-003
42-260-49-82	4226049C	260	Even	All	1319-30-645-003
42-261-08-81	4226108C	261	Even	All	1319-30-645-003
42-261-21-81	4226121C	261	Even	All	1319-30-645-003
42-261-30-81	4226130C	261	Even	All	1319-30-645-003

Exhibit 'B-2'
EXHIBIT A-1
RIDGE TAHOE (Lot 28)

The land referred to herein is situated in the

State of Nevada

County of Douglas

and is described as follows:

309 undivided 1/51st interests as tenants in common, with each interest having a 1/51st interest in and to that certain real property and improvements as follows:

(A) **An undivided 1/50th interest** in and to **Lot 28** as shown on Tahoe Village Unit No. 3 - 13th Amended Map, recorded December 31, 1991, as Document No. 268097, re-recorded as Document No. 269053, Official Records of Douglas County, State of Nevada, excepting therefrom Units 1 through 50 (inclusive) as shown on said map; and

(B) **A given single unit as set forth in <See Exhibit A-1a>** as shown and defined on said map; together with those easements appurtenant thereto and such easements described in the Fourth Amended and Restated Declaration of Time Share Covenants, Conditions and Restrictions for The Ridge Tahoe recorded February 14, 1984, as Document No. 096758, as amended, and in the Declaration of Annexation of The Ridge Tahoe Phase Six, recorded December 18, 1990, as Document No. 241238, as amended by Amended Declaration of Annexation of The Ridge Tahoe Phase Six, recorded February 25, 1992, as Document No. 271727, and as described in the Recitation of Easements Affecting the Ridge Tahoe recorded February 24, 1992, as Document No. 271619, and subject to said Declarations; with the exclusive right to use said interest, in **Lot 28** only, for **one week each year** in accordance with said Declarations.

A Portion of APN: 1319-30-643-<See Exhibit A-1a>

EXHIBIT "A-2"
RIDGE TAHOE (Lot 28)

The land referred to herein is situated in the

State of Nevada

County of Douglas

and is described as follows:

113 undivided 1/102nd interests as tenants in common, with each interest having a 1/102nd interest in and to that certain real property and improvements as follows:

(A) **An undivided 1/50th interest in and to Lot 28** as shown on Tahoe Village Unit No. 3 - 13th Amended Map, recorded December 31, 1991, as Document No. 268097, re-recorded as Document No. 269053, Official Records of Douglas County, State of Nevada, excepting therefrom Units 1 through 50 (inclusive) as shown on said map; and

(B) **A given single unit as set forth in <See Exhibit A-2a>** as shown and defined on said map; together with those easements appurtenant thereto and such easements described in the Fourth Amended and Restated Declaration of Time Share Covenants, Conditions and Restrictions for The Ridge Tahoe recorded February 14, 1984, as Document No. 096758, as amended, and in the Declaration of Annexation of The Ridge Tahoe Phase Six, recorded December 18, 1990, as Document No. 241238, as amended by Amended Declaration of Annexation of The Ridge Tahoe Phase Six, recorded February 25, 1992, as Document No. 271727, and as described in the Recitation of Easements Affecting the Ridge Tahoe recorded February 24, 1992, as Document No. 271619, and subject to said Declarations; with the exclusive right to use said interest in the same unit type conveyed, in **Lot 28 only, for one week every other year in Odd-numbered years** in accordance with said Declarations.

A Portion of APN: 1319-30-643-<See Exhibit A-2a>

EXHIBIT "A-3"
RIDGE TAHOE (Lot 28)

The land referred to herein is situated in the

State of Nevada

County of Douglas

and is described as follows:

128 undivided 1/102nd interests as tenants in common, with each interest having a 1/102nd interest in and to that certain real property and improvements as follows:

(A) **An undivided 1/50th interest in and to Lot 28** as shown on Tahoe Village Unit No. 3 - 13th Amended Map, recorded December 31, 1991, as Document No. 268097, re-recorded as Document No. 269053, Official Records of Douglas County, State of Nevada, excepting therefrom Units 1 through 50 (inclusive) as shown on said map; and

(B) **A given single unit as set forth in <See Exhibit A-3a>** as shown and defined on said map; together with those easements appurtenant thereto and such easements described in the Fourth Amended and Restated Declaration of Time Share Covenants, Conditions and Restrictions for The Ridge Tahoe recorded February 14, 1984, as Document No. 096758, as amended, and in the Declaration of Annexation of The Ridge Tahoe Phase Six, recorded December 18, 1990, as Document No. 241238, as amended by Amended Declaration of Annexation of The Ridge Tahoe Phase Six, recorded February 25, 1992, as Document No. 271727, and as described in the Recitation of Easements Affecting the Ridge Tahoe recorded February 24, 1992, as Document No. 271619, and subject to said Declarations; with the exclusive right to use said interest in the same unit type conveyed, in **Lot 28 only, for one week every other year in Even-numbered years** in accordance with said Declarations.

A Portion of APN: 1319-30-643-<See Exhibit A-3a>

EXHIBIT "A-4"
RIDGE TAHOE (31)

The land referred to herein is situated in the

State of Nevada

County of Douglas

and is described as follows:

86 undivided 1/51st interests as tenants in common, with each interest having a 1/51st interest in and to that certain real property and improvements as follows:

(A) **An undivided 1/20th interest in and to Lot 31** as shown on Tahoe Village Unit No. 3 - 13th Amended Map, recorded December 31, 1991, as Document No. 268097, re-recorded as Document No. 269053, Official Records of Douglas County, State of Nevada, excepting therefrom Units 081 through 100 (inclusive) as shown on Tahoe Village Unit No. 3, Fifth Amended Map, recorded October 29, 1981, as Document No. 61612, as corrected by Certificate of Amendment recorded November 23, 1981, as Document No. 62661; and

(B) **A given single unit as set forth in <See Exhibit A-4a>** as shown and defined on said last mentioned map as corrected by said Certificate of Amendment; together with those easements appurtenant thereto and such easements described in the Fourth Amended and Restated Declaration of Time Share Covenants, Conditions and Restrictions for The Ridge Tahoe recorded February 14, 1984, as Document No. 096758, as amended, and in the Declaration of Annexation of The Ridge Tahoe Phase II recorded February 14, 1984, as Document No. 096759, as amended by document recorded October 15, 1990, as Document No. 236690, and as described in the Recitation of Easements Affecting the Ridge Tahoe recorded February 24, 1992, as Document No. 271619, and subject to said Declarations; with the exclusive right to use said interest in **Lots 31, 32 or 33 only, for one week each year in the <See Exhibit A-4a> "Season"** as defined in and in accordance with said Declarations.

A Portion of APN: 1319-30-721 -<See Exhibit A-4a>

EXHIBIT "A-5"
RIDGE TAHOE (31)

The land referred to herein is situated in the

State of Nevada

County of Douglas

and is described as follows:

1 undivided 1/102nd interest as tenants in common, with each interest having a 1/102nd interest in and to that certain real property and improvements as follows:

(A) **An undivided 1/20th interest in and to Lot 31** as shown on Tahoe Village Unit No. 3 - 13th Amended Map, recorded December 31, 1991, as Document No. 268097, re-recorded as Document No. 269053, Official Records of Douglas County, State of Nevada, excepting therefrom Units 081 through 100 (inclusive) as shown on Tahoe Village Unit No. 3, Fifth Amended Map, recorded October 29, 1981, as Document No. 61612, as corrected by Certificate of Amendment recorded November 23, 1981, as Document No. 62661; and

(B) **A given single unit as set forth in <See Exhibit A-5a>** as shown and defined on said last mentioned map as corrected by said Certificate of Amendment; together with those easements appurtenant thereto and such easements described in the Fourth Amended and Restated Declaration of Time Share Covenants, Conditions and Restrictions for The Ridge Tahoe recorded February 14, 1984, as Document No. 096758, as amended, and in the Declaration of Annexation of The Ridge Tahoe Phase II recorded February 14, 1984, as Document No. 096759, as amended by document recorded October 15, 1990, as Document No. 236690, and as described in the Recitation of Easements Affecting the Ridge Tahoe recorded February 24, 1992, as Document No. 271619, and subject to said Declarations; with the exclusive right to use said interest in **Lots 31, 32 or 33 only, for one week every other year in Odd-numbered years in the <See Exhibit A-5a> "Season"** as defined in and in accordance with said Declarations.

A Portion of APN: 1319-30-721 -<See Exhibit A-5a>

EXHIBIT "A-6"
RIDGE TAHOE (31)

The land referred to herein is situated in the

State of Nevada

County of Douglas

and is described as follows:

3 undivided 1/102nd interests as tenants in common, with each interest having a 1/102nd interest in and to that certain real property and improvements as follows:

(A) **An undivided 1/20th interest in and to Lot 31** as shown on Tahoe Village Unit No. 3 - 13th Amended Map, recorded December 31, 1991, as Document No. 268097, re-recorded as Document No. 269053, Official Records of Douglas County, State of Nevada, excepting therefrom Units 081 through 100 (inclusive) as shown on Tahoe Village Unit No. 3, Fifth Amended Map, recorded October 29, 1981, as Document No. 61612, as corrected by Certificate of Amendment recorded November 23, 1981, as Document No. 62661; and

(B) **A given single unit as set forth in <See Exhibit A-6a>** as shown and defined on said last mentioned map as corrected by said Certificate of Amendment; together with those easements appurtenant thereto and such easements described in the Fourth Amended and Restated Declaration of Time Share Covenants, Conditions and Restrictions for The Ridge Tahoe recorded February 14, 1984, as Document No. 096758, as amended, and in the Declaration of Annexation of The Ridge Tahoe Phase II recorded February 14, 1984, as Document No. 096759, as amended by document recorded October 15, 1990, as Document No. 236690, and as described in the Recitation of Easements Affecting the Ridge Tahoe recorded February 24, 1992, as Document No. 271619, and subject to said Declarations; with the exclusive right to use said interest in **Lots 31, 32 or 33 only, for one week every other year in Even-numbered years in the <See Exhibit A-6a> "Season"** as defined in and in accordance with said Declarations.

A Portion of APN: 1319-30-721-<See Exhibit A-6a>

EXHIBIT "A-7"
RIDGE TAHOE (32)

The land referred to herein is situated in the

State of Nevada

County of Douglas

and is described as follows:

119 undivided 1/51st interests as tenants in common, with each interest having a 1/51st interest in and to that certain real property and improvements as follows:

(A) **An undivided 1/20th interest in and to Lot 32** as shown on Tahoe Village Unit No. 3 - 13th Amended Map, recorded December 31, 1991, as Document No. 268097, re-recorded as Document No. 269053, Official Records of Douglas County, State of Nevada, excepting therefrom Units 101 through 120 (inclusive) as shown on Tahoe Village Unit No. 3, Fifth Amended Map, recorded October 29, 1981, as Document No. 61612, as corrected by Certificate of Amendment recorded November 23, 1981, as Document No. 62661; and

(B) **A given single unit as set forth in <See Exhibit A-7a>** as shown and defined on said last mentioned map as corrected by said Certificate of Amendment; together with those easements appurtenant thereto and such easements described in the Fourth Amended and Restated Declaration of Time Share Covenants, Conditions and Restrictions for The Ridge Tahoe recorded February 14, 1984, as Document No. 096758, as amended, and as described in the Recitation of Easements Affecting the Ridge Tahoe recorded February 24, 1992, as Document No. 271619, and subject to said Declarations; with the exclusive right to use said interest in **Lots 31, 32 or 33 only, for one week each year in the <See Exhibit A-7a> "Season"** as defined in and in accordance with said Declarations.

A Portion of APN: 1319-30-722-<See Exhibit A-7a>

EXHIBIT "A-8"
RIDGE TAHOE (32)

The land referred to herein is situated in the

State of Nevada

County of Douglas

and is described as follows:

2

~~1~~ **undivided 1/102nd interest** as tenants in common, with each interest having a 1/102nd interest in and to that certain real property and improvements as follows:

(A) **An undivided 1/20th interest in and to Lot 32** as shown on Tahoe Village Unit No. 3 - 13th Amended Map, recorded December 31, 1991, as Document No. 268097, re-recorded as Document No. 269053, Official Records of Douglas County, State of Nevada, excepting therefrom Units 101 through 120 (inclusive) as shown on Tahoe Village Unit No. 3, Fifth Amended Map, recorded October 29, 1981, as Document No. 61612, as corrected by Certificate of Amendment recorded November 23, 1981, as Document No. 62661; and

(B) **A given single unit as set forth in <See Exhibit A-8a>** as shown and defined on said last mentioned map as corrected by said Certificate of Amendment; together with those easements appurtenant thereto and such easements described in the Fourth Amended and Restated Declaration of Time Share Covenants, Conditions and Restrictions for The Ridge Tahoe recorded February 14, 1984, as Document No. 096758, as amended, and as described in the Recitation of Easements Affecting the Ridge Tahoe recorded February 24, 1992, as Document No. 271619, and subject to said Declarations; with the exclusive right to use said interest in **Lots 31, 32 or 33 only, for one week every other year in Odd-numbered years in the <See Exhibit A-8a> "Season"** as defined in and in accordance with said Declarations.

A Portion of APN: 1319-30-722-<See Exhibit A-8a>

EXHIBIT "A-9"
RIDGE TAHOE (32)

The land referred to herein is situated in the

State of Nevada

County of Douglas

and is described as follows:

1 undivided 1/102nd interests as tenants in common, with each interest having a 1/102nd interest in and to that certain real property and improvements as follows:

(A) **An undivided 1/20th interest in and to Lot 32** as shown on Tahoe Village Unit No. 3 - 13th Amended Map, recorded December 31, 1991, as Document No. 268097, re-recorded as Document No. 269053, Official Records of Douglas County, State of Nevada, excepting therefrom Units 101 through 120 (inclusive) as shown on Tahoe Village Unit No. 3, Fifth Amended Map, recorded October 29, 1981, as Document No. 61612, as corrected by Certificate of Amendment recorded November 23, 1981, as Document No. 62661; and

(B) **A given single unit as set forth in <See Exhibit A-9a>** as shown and defined on said last mentioned map as corrected by said Certificate of Amendment; together with those easements appurtenant thereto and such easements described in the Fourth Amended and Restated Declaration of Time Share Covenants, Conditions and Restrictions for The Ridge Tahoe recorded February 14, 1984, as Document No. 096758, as amended, and as described in the Recitation of Easements Affecting the Ridge Tahoe recorded February 24, 1992, as Document No. 271619, and subject to said Declarations; with the exclusive right to use said interest in **Lots 31, 32 or 33 only, for one week every other year in Even-numbered years in the <See Exhibit A-9a> "Season"** as defined in and in accordance with said Declarations.

A Portion of APN: 1319-30-722-<See Exhibit A-9a>

EXHIBIT "A-10"
RIDGE TAHOE (33)

The land referred to herein is situated in the

State of Nevada

County of Douglas

and is described as follows:

137 undivided 1/51st interests as tenants in common, with each interest having a 1/51st interest in and to that certain real property and improvements as follows:

(A) **An undivided 1/20th interest in and to Lot 33** as shown on Tahoe Village Unit No. 3 - 13th Amended Map, recorded December 31, 1991, as Document No. 268097, re-recorded as Document No. 269053, Official Records of Douglas County, State of Nevada, excepting therefrom Units 121 through 140 (inclusive) as shown on that certain Condominium Plan recorded August 20, 1982, as Document No. 70305; and

(B) **A given single unit as set forth in <See Exhibit A-10a>** as shown and defined on said Condominium Plan; together with those easements appurtenant thereto and such easements described in the Fourth Amended and Restated Declaration of Time Share Covenants, Conditions and Restrictions for The Ridge Tahoe recorded February 14, 1984, as Document No. 096758, as amended, and in the Declaration of Annexation of The Ridge Tahoe Phase III recorded February 21, 1984, as Document No. 097150, as amended by document recorded October 15, 1990, as Document No. 236691, and as described in the Recitation of Easements Affecting the Ridge Tahoe recorded February 24, 1992, as Document No. 271619, and subject to said Declarations; with the exclusive right to use said interest in **Lots 31, 32 or 33 only, for one week each year in the <See Exhibit A-10a> "Season"** as defined in and in accordance with said Declarations.

A Portion of APN: 1319-30-723-<See Exhibit A-10a>

EXHIBIT "A-11"
RIDGE TAHOE (33)

The land referred to herein is situated in the

State of Nevada

County of Douglas

and is described as follows:

10

~~12~~ undivided 1/102nd interests as tenants in common, with each interest having a 1/102nd interest in and to that certain real property and improvements as follows:

(A) **An undivided 1/20th interest in and to Lot 33** as shown on Tahoe Village Unit No. 3 - 13th Amended Map, recorded December 31, 1991, as Document No. 268097, re-recorded as Document No. 269053, Official Records of Douglas County, State of Nevada, excepting therefrom Units 121 through 140 (inclusive) as shown on that certain Condominium Plan recorded August 20, 1982, as Document No. 70305; and

(B) **A given single unit as set forth in <See Exhibit A-11a>** as shown and defined on said Condominium Plan; together with those easements appurtenant thereto and such easements described in the Fourth Amended and Restated Declaration of Time Share Covenants, Conditions and Restrictions for The Ridge Tahoe recorded February 14, 1984, as Document No. 096758, as amended, and in the Declaration of Annexation of The Ridge Tahoe Phase III recorded February 21, 1984, as Document No. 097150, as amended by document recorded October 15, 1990, as Document No. 236691, and as described in the Recitation of Easements Affecting the Ridge Tahoe recorded February 24, 1992, as Document No. 271619, and subject to said Declarations; with the exclusive right to use said interest in **Lots 31, 32 or 33 only, for one week every other year in Odd-numbered years in the <See Exhibit A-11a> "Season"** as defined in and in accordance with said Declarations.

A Portion of APN: 1319-30-723-<See Exhibit A-11a>

EXHIBIT "A-12"
RIDGE TAHOE (33)

The land referred to herein is situated in the

State of Nevada

County of Douglas

and is described as follows:

15 undivided 1/102nd interests as tenants in common, with each interest having a 1/102nd interest in and to that certain real property and improvements as follows:

(A) **An undivided 1/20th interest in and to Lot 33** as shown on Tahoe Village Unit No. 3 - 13th Amended Map, recorded December 31, 1991, as Document No. 268097, re-recorded as Document No. 269053, Official Records of Douglas County, State of Nevada, excepting therefrom Units 121 through 140 (inclusive) as shown on that certain Condominium Plan recorded August 20, 1982, as Document No. 70305; and

(B) **A given single unit as set forth in <See Exhibit A-12a>** as shown and defined on said Condominium Plan; together with those easements appurtenant thereto and such easements described in the Fourth Amended and Restated Declaration of Time Share Covenants, Conditions and Restrictions for The Ridge Tahoe recorded February 14, 1984, as Document No. 096758, as amended, and in the Declaration of Annexation of The Ridge Tahoe Phase III recorded February 21, 1984, as Document No. 097150, as amended by document recorded October 15, 1990, as Document No. 236691, and as described in the Recitation of Easements Affecting the Ridge Tahoe recorded February 24, 1992, as Document No. 271619, and subject to said Declarations; with the exclusive right to use said interest in **Lots 31, 32 or 33 only, for one week every other year in Even-numbered years in the <See Exhibit A-12a> "Season"** as defined in and in accordance with said Declarations.

A Portion of APN: 1319-30-723-<See Exhibit A-12a>

EXHIBIT "A-13"
RIDGE TAHOE (34)

The land referred to herein is situated in the

State of Nevada

County of Douglas

and is described as follows:

187 undivided 1/51st interests as tenants in common, with each interest having a 1/51st interest in and to that certain real property and improvements as follows:

(A) **An undivided 1/38th interest in and to Lot 34** as shown on Tahoe Village Unit No. 3 - 13th Amended Map, recorded December 31, 1991, as Document No. 268097, re-recorded as Document No. 269053, Official Records of Douglas County, State of Nevada, excepting therefrom Units 001 through 038 (inclusive) as shown on that certain Condominium Plan recorded June 22, 1987, as Document No. 156903; and

(B) **A given single unit as set forth in <See Exhibit A-13a>** as shown and defined on said Condominium Plan; together with those easements appurtenant thereto and such easements described in the Fourth Amended and Restated Declaration of Time Share Covenants, Conditions and Restrictions for The Ridge Tahoe recorded February 14, 1984, as Document No. 096758, as amended, and in the Declaration of Annexation of The Ridge Tahoe recorded August 21, 1984, as Document No. 097150, as amended, by Documents recorded October 15, 1990, June 22, 1987 and November 10, 1987 as Document Nos. 236691, 156904 and 166130, and as described in the Recitation of Easements Affecting the Ridge Tahoe recorded February 24, 1992, as Document No. 271619, and subject to said Declarations; with the exclusive right to use said interest in the same unit type conveyed, in **Lot 34 only, for one week each year in the <See Exhibit A-13a> "Season"** as defined in and in accordance with said Declarations.

A Portion of APN: 1319-30-724-<See Exhibit A-13a>

EXHIBIT "A-14"
RIDGE TAHOE (34)

The land referred to herein is situated in the

State of Nevada

County of Douglas

and is described as follows:

56 undivided 1/102nd interests as tenants in common, with each interest having a 1/102nd interest in and to that certain real property and improvements as follows:

(A) **An undivided 1/38th interest in and to Lot 34** as shown on Tahoe Village Unit No. 3 - 13th Amended Map, recorded December 31, 1991, as Document No. 268097, re-recorded as Document No. 269053, Official Records of Douglas County, State of Nevada, excepting therefrom Units 001 through 038 (inclusive) as shown on that certain Condominium Plan recorded June 22, 1987, as Document No. 156903; and

(B) **A given single unit as set forth in <See Exhibit A-14a>** as shown and defined on said Condominium Plan; together with those easements appurtenant thereto and such easements described in the Fourth Amended and Restated Declaration of Time Share Covenants, Conditions and Restrictions for The Ridge Tahoe recorded February 14, 1984, as Document No. 096758, as amended, and in the Declaration of Annexation of The Ridge Tahoe recorded August 21, 1984, as Document No. 097150, as amended, by Documents recorded October 15, 1990, June 22, 1987 and November 10, 1987 as Document Nos. 236691, 156904 and 166130, and as described in the Recitation of Easements Affecting the Ridge Tahoe recorded February 24, 1992, as Document No. 271619, and subject to said Declarations; with the exclusive right to use said interest in the same unit type, in **Lot 34 only, for one week every other year in Odd-numbered years in the <See Exhibit A-14a> "Season"** as defined in and in accordance with said Declarations.

A Portion of APN: 1319-30-724-<See Exhibit A-14a>

EXHIBIT "A-15"
RIDGE TAHOE (34)

The land referred to herein is situated in the

State of Nevada

County of Douglas

and is described as follows:

57 undivided 1/102nd interests as tenants in common, with each interest having a 1/102nd interest in and to that certain real property and improvements as follows:

(A) **An undivided 1/38th interest in and to Lot 34** as shown on Tahoe Village Unit No. 3 - 13th Amended Map, recorded December 31, 1991, as Document No. 268097, re-recorded as Document No. 269053, Official Records of Douglas County, State of Nevada, excepting therefrom Units 001 through 038 (inclusive) as shown on that certain Condominium Plan recorded June 22, 1987, as Document No. 156903; and

(B) **A given single unit as set forth in <See Exhibit A-15a>** as shown and defined on said Condominium Plan; together with those easements appurtenant thereto and such easements described in the Fourth Amended and Restated Declaration of Time Share Covenants, Conditions and Restrictions for The Ridge Tahoe recorded February 14, 1984, as Document No. 096758, as amended, and in the Declaration of Annexation of The Ridge Tahoe recorded August 21, 1984, as Document No. 097150, as amended, by Documents recorded October 15, 1990, June 22, 1987 and November 10, 1987 as Document Nos. 236691, 156904 and 166130, and as described in the Recitation of Easements Affecting the Ridge Tahoe recorded February 24, 1992, as Document No. 271619, and subject to said Declarations; with the exclusive right to use said interest in the same unit type, in **Lot 34 only, for one week every other year in Even-numbered years in the <See Exhibit A-15a> "Season"** as defined in and in accordance with said Declarations.

A Portion of APN: 1319-30-724-<See Exhibit A-15a>

EXHIBIT "A-16"
RIDGE TAHOE (37)

The land referred to herein is situated in the

State of Nevada

County of Douglas

and is described as follows:

557 undivided 1/51st interests as tenants in common, with each interest having a 1/51st interest in and to that certain real property and improvements as follows:

(A) **An undivided 1/106th interest in and to Lot 37** as shown on Tahoe Village Unit No. 3 - 13th Amended Map, recorded December 31, 1991, as Document No. 268097, re-recorded as Document No. 269053, Official Records of Douglas County, State of Nevada, excepting therefrom Units 039 through 080 (inclusive) and Units 141 through 204 (inclusive) as shown on that certain Condominium Plan recorded July 14, 1988, as Document No. 182057; and

(B) **A given single unit as set forth in <See Exhibit A-16a>** as shown and defined on said Condominium Plan; together with those easements appurtenant thereto and such easements described in the Fourth Amended and Restated Declaration of Time Share Covenants, Conditions and Restrictions for The Ridge Tahoe recorded February 14, 1984, as Document No. 096758, as amended, and in the Declaration of Annexation of The Ridge Tahoe Phase Five recorded August 18, 1988, as Document No. 184461, as amended, and as described in the Recitation of Easements Affecting the Ridge Tahoe recorded February 24, 1992, as Document No. 271619, and subject to said Declarations; with the exclusive right to use said interest in **Lot 37 only, for one week each year in the <See Exhibit A-16a> "Season"** as defined in and in accordance with said Declarations.

A Portion of APN: 1319-30-644-<See Exhibit A-16a>

EXHIBIT "A-17"
RIDGE TAHOE (37)

The land referred to herein is situated in the

State of Nevada

County of Douglas

and is described as follows:

317 undivided 1/102nd interests as tenants in common, with each interest having a 1/102nd interest in and to that certain real property and improvements as follows:

(A) **An undivided 1/106th interest in and to Lot 37** as shown on Tahoe Village Unit No. 3 - 13th Amended Map, recorded December 31, 1991, as Document No. 268097, re-recorded as Document No. 269053, Official Records of Douglas County, State of Nevada, excepting therefrom Units 039 through 080 (inclusive) and Units 141 through 204 (inclusive) as shown on that certain Condominium Plan recorded July 14, 1988, as Document No. 182057; and

(B) **A given single unit as set forth in <See Exhibit A-17a>** as shown and defined on said Condominium Plan; together with those easements appurtenant thereto and such easements described in the Fourth Amended and Restated Declaration of Time Share Covenants, Conditions and Restrictions for The Ridge Tahoe recorded February 14, 1984, as Document No. 096758, as amended, and in the Declaration of Annexation of The Ridge Tahoe Phase Five recorded August 18, 1988, as Document No. 184461, as amended, and as described in the Recitation of Easements Affecting the Ridge Tahoe recorded February 24, 1992, as Document No. 271619, and subject to said Declarations; with the exclusive right to use said interest in **Lot 37 only, for one week every other year in the Odd-numbered years in the <See Exhibit A-17a> "Season"** as defined in and in accordance with said Declarations.

A Portion of APN: 1319-30-644-<See Exhibit A-17a>

EXHIBIT "A-18"
RIDGE TAHOE (37)

The land referred to herein is situated in the

State of Nevada

County of Douglas

and is described as follows:

341 undivided 1/102nd interests as tenants in common, with each interest having a 1/102nd interest in and to that certain real property and improvements as follows:

(A) **An undivided 1/106th interest in and to Lot 37** as shown on Tahoe Village Unit No. 3 - 13th Amended Map, recorded December 31, 1991, as Document No. 268097, re-recorded as Document No. 269053, Official Records of Douglas County, State of Nevada, excepting therefrom Units 039 through 080 (inclusive) and Units 141 through 204 (inclusive) as shown on that certain Condominium Plan recorded July 14, 1988, as Document No. 182057; and

(B) **A given single unit as set forth <See Exhibit A-18a>** as shown and defined on said Condominium Plan; together with those easements appurtenant thereto and such easements described in the Fourth Amended and Restated Declaration of Time Share Covenants, Conditions and Restrictions for The Ridge Tahoe recorded February 14, 1984, as Document No. 096758, as amended, and in the Declaration of Annexation of The Ridge Tahoe Phase Five recorded August 18, 1988, as Document No. 184461, as amended, and as described in the Recitation of Easements Affecting the Ridge Tahoe recorded February 24, 1992, as Document No. 271619, and subject to said Declarations; with the exclusive right to use said interest in **Lot 37 only, for one week every other year in the Even-numbered years in the <See Exhibit A-18a> "Season"** as defined in and in accordance with said Declarations.

A Portion of APN: 1319-30-644-<See Exhibit A-18a>

EXHIBIT "A-19"
RIDGE TAHOE (42)

The land referred to herein is situated in the

State of Nevada

County of Douglas

and is described as follows:

261 undivided 1/51st interests as tenants in common, with each interest having a 1/51st interest in and to that certain real property and improvements as follows:

(A) **An undivided 1/48th interest in and to Lot 42** as shown on Tahoe Village Unit No. 3 - 14th Amended Map, recorded April 1, 1994, as Document No. 333985, Official Records of Douglas County, State of Nevada, excepting therefrom Units 255 through 302 (inclusive) as shown on said map; and

(B) **A given single unit as set forth in <See Exhibit A-19a>** as shown and defined on said map; together with those easements appurtenant thereto and such easements described in the Fourth Amended and Restated Declaration of Time Share Covenants, Conditions and Restrictions for The Ridge Tahoe recorded February 14, 1984, as Document No. 096758, as amended, and in the Declaration of Annexation of The Ridge Tahoe Phase Seven recorded April 26, 1995, as Document No. 360927, as amended by Amended and Restated Declaration of Annexation of The Ridge Tahoe Phase Seven, recorded May 4, 1995, as Document No. 361461, and as further amended by the Second Amendment to Declaration of Annexation of The Ridge Tahoe Phase Seven recorded on October 17, 1995 as Document No. 372905, and as described in the First Amended Recitation of Easements Affecting the Ridge Tahoe recorded June 9, 1995, as Document No. 363815, and subject to said Declarations; with the exclusive right to use said interest, in **Lot 42 only, for one week each year** in accordance with said Declarations.

Together with a 13-foot wide easement located within a portion of Section 30, Township 13 North, Range 19 East, MDB&M, Douglas County, Nevada, being more particularly described as follows:

BEGINNING at the Northwest corner of this easement said point bears S. 43°19'06" E.,

472.67 feet from Control Point "C" as shown on the Tahoe Village Unit No. 3 - 13th Amended Map, Document No. 269053 of the Douglas County Recorder's Office;

thence S. 52°20'29" E., 24.92 feet to a point on the Northerly line of Lot 36 as shown on said 13th Amended Map;

thence S. 14°00'00" W. along said Northerly line,

14.19 feet; thence N. 52°20'29" W., 30.59 feet;

thence N. 37°33'12" E., 13.00 feet to the POINT OF

BEGINNING.

A Portion of APN: 1319-30-645-003

EXHIBIT "A-20"
RIDGE TAHOE (42)

The land referred to herein is situated in the

State of Nevada

County of Douglas

and is described as follows:

96 undivided 1/102nd interests as tenants in common, with each interest having a 1/102nd interest in and to that certain real property and improvements as follows:

(A) **An undivided 1/48th interest in and to Lot 42** as shown on Tahoe Village Unit No. 3 - 14th Amended Map, recorded April 1, 1994, as Document No. 333985, Official Records of Douglas County, State of Nevada, excepting therefrom Units 255 through 302 (inclusive) as shown on said map; and

(B) **A given single unit as set forth in <See Exhibit A-20a>** as shown and defined on said map; together with those easements appurtenant thereto and such easements described in the Fourth Amended and Restated Declaration of Time Share Covenants, Conditions and Restrictions for The Ridge Tahoe recorded February 14, 1984, as Document No. 096758, as amended, and in the Declaration of Annexation of The Ridge Tahoe Phase Seven recorded April 26, 1995, as Document No. 360927, as amended by Amended and Restated Declaration of Annexation of The Ridge Tahoe Phase Seven, recorded May 4, 1995, as Document No. 361461, and as further amended by the Second Amendment to Declaration of Annexation of The Ridge Tahoe Phase Seven recorded on October 17, 1995 as Document No. 372905, and as described in the First Amended Recitation of Easements Affecting the Ridge Tahoe recorded June 9, 1995, as Document No. 363815, and subject to said Declarations; with the exclusive right to use said interest, **in Lot 42 only, for one week every other year in Odd-numbered years** in accordance with said Declarations.

Together with a 13-foot wide easement located within a portion of Section 30, Township 13 North, Range 19 East, MDB&M, Douglas County, Nevada, being more particularly described as follows:

BEGINNING at the Northwest corner of this easement said point bears S. 43°19'06" E.,
472.67 feet from Control Point "C" as shown on the Tahoe Village Unit No. 3 - 13th Amended Map, Document No. 269053 of the Douglas County Recorder's Office;
thence S. 52°20'29" E., 24.92 feet to a point on the Northerly line of Lot 36 as shown on said 13th Amended Map;
thence S. 14°00'00" W. along said Northerly line,
14.19 feet; thence N. 52°20'29" W., 30.59 feet;
thence N. 37°33'12" E., 13.00 feet to the POINT OF BEGINNING.

A Portion of APN: 1319-30-645-003

EXHIBIT "A-21"
RIDGE TAHOE (42)

The land referred to herein is situated in the

State of Nevada

County of Douglas

and is described as follows:

90 undivided 1/102nd interests as tenants in common, with each interest having a 1/102nd interest in and to that certain real property and improvements as follows:

(A) **An undivided 1/48th interest in and to Lot 42** as shown on Tahoe Village Unit No. 3 - 14th Amended Map, recorded April 1, 1994, as Document No. 333985, Official Records of Douglas County, State of Nevada, excepting therefrom Units 255 through 302 (inclusive), as shown on said map; and

(B) **A given single unit as set forth in <See Exhibit A-21a>** as shown and defined on said map; together with those easements appurtenant thereto and such easements described in the Fourth Amended and Restated Declaration of Time Share Covenants, Conditions and Restrictions for The Ridge Tahoe recorded February 14, 1984, as Document No. 096758, as amended, and in the Declaration of Annexation of The Ridge Tahoe Phase Seven recorded April 26, 1995, as Document No. 360927, as amended by Amended and Restated Declaration of Annexation of The Ridge Tahoe Phase Seven, recorded May 4, 1995, as Document No. 361461, and as further amended by the Second Amendment to Declaration of Annexation of The Ridge Tahoe Phase Seven recorded on October 17, 1995 as Document No. 372905, and as described in the First Amended Recitation of Easements Affecting the Ridge Tahoe recorded June 9, 1995, as Document No. 363815, and subject to said Declarations; with the exclusive right to use said interest, in **Lot 42 only, for one week every other year in Even-numbered years** in accordance with said Declarations.

Together with a 13-foot wide easement located within a portion of Section 30, Township 13 North, Range 19 East, MDB&M, Douglas County, Nevada, being more particularly described as follows:

BEGINNING at the Northwest corner of this easement said point bears S. 43°19'06" E.,
472.67 feet from Control Point "C" as shown on the Tahoe Village Unit No. 3 - 13th Amended Map, Document No. 269053 of the Douglas County Recorder's Office;

thence S. 52°20'29" E., 24.92 feet to a point on the Northerly line of Lot 36 as shown on

said 13th Amended Map;

thence S. 14°00'00" W. along said Northerly line,

14.19 feet; thence N. 52°20'29" W., 30.59 feet;

thence N. 37°33'12" E., 13.00 feet to the POINT OF BEGINNING.

A Portion of APN: 1319-30-645-003

**Exhibit A-1a
Ridge Tahoe POA**

Account No.	Unit	Season	Use Year	APN	Building
28-001-28-01	001	All	Annual	1319-30-643-001	Terrace
28-001-49-01	001	All	Annual	1319-30-643-001	Terrace
28-002-03-01	002	All	annual	1319-30-643-002	Terrace
28-002-11-01	002	All	Annual	1319-30-643-002	Terrace
28-002-21-01	002	All	Annual	1319-30-643-002	Terrace
28-003-07-02	003	All	Annual	1319-30-643-003	Terrace
28-003-08-02	003	All	Annual	1319-30-643-003	Terrace
28-003-51-01	003	All	Annual	1319-30-643-003	Terrace
28-004-04-01	004	All	Annual	1319-30-643-004	Terrace
28-004-47-01	004	All	Annual	1319-30-643-004	Terrace
28-005-28-01	005	All	Annual	1319-30-643-005	Terrace
28-005-29-01	005	All	Annual	1319-30-643-005	Terrace
28-005-31-01	005	All	Annual	1319-30-643-005	Terrace
28-005-47-01	005	All	Annual	1319-30-643-005	Terrace
28-006-02-01	006	All	Annual	1319-30-643-006	Terrace
28-007-08-01	007	All	Annual	1319-30-643-008	Terrace
28-007-24-01	007	All	Annual	1319-30-643-008	Terrace
28-007-36-01	007	All	Annual	1319-30-643-008	Terrace
28-007-47-01	007	All	Annual	1319-30-643-008	Terrace
28-008-29-01	008	All	Annual	1319-30-643-009	Terrace
28-008-34-01	008	All	Annual	1319-30-643-009	Terrace
28-008-36-01	008	All	Annual	1319-30-643-009	Terrace
28-008-42-01	008	All	Annual	1319-30-643-009	Terrace
28-008-49-01	008	All	Annual	1319-30-643-009	Terrace
28-009-04-01	009	All	Annual	1319-30-643-010	Terrace
28-009-20-01	009	All	Annual	1319-30-643-010	Terrace
28-009-25-01	009	All	Annual	1319-30-643-010	Terrace
28-009-27-01	009	All	Annual	1319-30-643-010	Terrace
28-009-29-01	009	All	Annual	1319-30-643-010	Terrace
28-009-33-01	009	All	Annual	1319-30-643-010	Terrace
28-009-45-01	009	All	Annual	1319-30-643-010	Terrace
28-010-01-01	010	All	Annual	1319-30-643-011	Terrace
28-010-21-01	010	All	Annual	1319-30-643-011	Terrace
28-010-28-01	010	All	Annual	1319-30-643-011	Terrace
28-010-29-02	010	All	Annual	1319-30-643-011	Terrace
28-010-34-01	010	All	Annual	1319-30-643-011	Terrace
28-010-38A	010	All	Annual	1319-30-643-011	Terrace
28-010-45-01	010	All	Annual	1319-30-643-011	Terrace
28-011-07-01	011	All	Annual	1319-30-643-012	Terrace
28-011-17-01	011	All	Annual	1319-30-643-012	Terrace
28-011-24-01	011	All	Annual	1319-30-643-012	Terrace
28-011-26-03	011	All	Annual	1319-30-643-012	Terrace
28-011-41-01	011	All	Annual	1319-30-643-012	Terrace
28-011-51-01	011	All	Annual	1319-30-643-012	Terrace
28-012-04-01	012	All	Annual	1319-30-643-013	Terrace

**Exhibit A-1a
Ridge Tahoe POA**

Account No.	Unit	Season	Use Year	APN	Building
28-012-14-01	012	All	Annual	1319-30-643-013	Terrace
28-012-27-01	012	All	Annual	1319-30-643-013	Terrace
28-012-38-01	012	All	Annual	1319-30-643-013	Terrace
28-012-45-01	012	All	Annual	1319-30-643-013	Terrace
28-013-06-01	013	All	Annual	1319-30-643-016	Terrace
28-013-09-01	013	All	Annual	1319-30-643-016	Terrace
28-013-10-01	013	All	Annual	1319-30-643-016	Terrace
28-013-22-01	013	All	Annual	1319-30-643-016	Terrace
28-013-28-01	013	All	Annual	1319-30-643-016	Terrace
28-013-42-02	013	All	Annual	1319-30-643-016	Terrace
28-013-47-01	013	All	Annual	1319-30-643-016	Terrace
28-013-50-01	013	All	Annual	1319-30-643-016	Terrace
28-014-06-02	014	All	Annual	1319-30-643-017	Terrace
28-014-08-01	014	All	Annual	1319-30-643-017	Terrace
28-014-09-02	014	All	Annual	1319-30-643-017	Terrace
28-014-26-01	014	All	Annual	1319-30-643-017	Terrace
28-014-27-01	014	All	Annual	1319-30-643-017	Terrace
28-014-28-01	014	All	Annual	1319-30-643-017	Terrace
28-015-01-01	015	All	Annual	1319-30-643-018	Terrace
28-015-05-01	015	All	Annual	1319-30-643-018	Terrace
28-015-12-01	015	All	Annual	1319-30-643-018	Terrace
28-015-16-01	015	All	Annual	1319-30-643-018	Terrace
28-015-22-01	015	All	Annual	1319-30-643-018	Terrace
28-015-35-01	015	All	Annual	1319-30-643-018	Terrace
28-015-41-01	015	All	Annual	1319-30-643-018	Terrace
28-016-02-01	016	All	Annual	1319-30-643-019	Terrace
28-016-06-01	016	All	Annual	1319-30-643-019	Terrace
28-016-50-01	016	All	Annual	1319-30-643-019	Terrace
28-017-06-01	017	All	Annual	1319-30-643-020	Terrace
28-017-07-01	017	All	Annual	1319-30-643-020	Terrace
28-017-19-01	017	All	Annual	1319-30-643-020	Terrace
28-017-20-01	017	All	Annual	1319-30-643-020	Terrace
28-017-36-01	017	All	Annual	1319-30-643-020	Terrace
28-017-39-02	017	All	Annual	1319-30-643-020	Terrace
28-017-46-01	017	All	Annual	1319-30-643-020	Terrace
28-018-05-01	018	All	Annual	1319-30-643-023	Terrace
28-018-27-01	018	All	Annual	1319-30-643-023	Terrace
28-019-27-01	019	All	Annual	1319-30-643-024	Terrace
28-019-30-01	019	All	Annual	1319-30-643-024	Terrace
28-019-34-01	019	All	Annual	1319-30-643-024	Terrace
28-019-36-01	019	All	Annual	1319-30-643-024	Terrace
28-019-48-01	019	All	Annual	1319-30-643-024	Terrace
28-020-11-01	020	All	Annual	1319-30-643-025	Terrace
28-020-15-01	020	All	Annual	1319-30-643-025	Terrace
28-020-41-01	020	All	Annual	1319-30-643-025	Terrace

**Exhibit A-1a
Ridge Tahoe POA**

Account No.	Unit	Season	Use Year	APN	Building
28-020-49-01	020	All	Annual	1319-30-643-025	Terrace
28-021-02-01	021	All	Annual	1319-30-643-026	Terrace
28-021-05-02	021	All	Annual	1319-30-643-026	Terrace
28-021-10-01	021	All	Annual	1319-30-643-026	Terrace
28-021-12-02	021	All	Annual	1319-30-643-026	Terrace
28-021-17-01	021	All	Annual	1319-30-643-026	Terrace
28-021-19-01	021	All	Annual	1319-30-643-026	Terrace
28-021-21-01	021	All	Annual	1319-30-643-026	Terrace
28-021-25-01	021	All	Annual	1319-30-643-026	Terrace
28-021-31-02	021	All	Annual	1319-30-643-026	Terrace
28-021-36-01	021	All	Annual	1319-30-643-026	Terrace
28-021-42-01	021	All	Annual	1319-30-643-026	Terrace
28-021-43-01	021	All	Annual	1319-30-643-026	Terrace
28-022-29-01	022	All	Annual	1319-30-643-027	Terrace
28-022-37-02	022	All	Annual	1319-30-643-027	Terrace
28-022-39-01	022	All	Annual	1319-30-643-027	Terrace
28-022-48-01	022	All	Annual	1319-30-643-027	Terrace
28-023-09-01	023	All	Annual	1319-30-643-028	Terrace
28-023-13-02	023	All	Annual	1319-30-643-028	Terrace
28-023-20-01	023	All	Annual	1319-30-643-028	Terrace
28-023-28-01	023	All	Annual	1319-30-643-028	Terrace
28-024-09-01	024	All	Annual	1319-30-643-029	Terrace
28-024-11-01	024	All	Annual	1319-30-643-029	Terrace
28-024-14-01	024	All	Annual	1319-30-643-029	Terrace
28-024-19-01	024	All	Annual	1319-30-643-029	Terrace
28-024-21-01	024	All	Annual	1319-30-643-029	Terrace
28-024-22-01	024	All	Annual	1319-30-643-029	Terrace
28-024-27-01	024	All	Annual	1319-30-643-029	Terrace
28-024-38-01	024	All	Annual	1319-30-643-029	Terrace
28-024-40-01	024	All	Annual	1319-30-643-029	Terrace
28-024-44-01	024	All	Annual	1319-30-643-029	Terrace
28-025-05-02	025	All	Annual	1319-30-643-030	Terrace
28-025-12-04	025	All	Annual	1319-30-643-030	Terrace
28-025-13-01	025	All	Annual	1319-30-643-030	Terrace
28-025-15-01	025	All	Annual	1319-30-643-030	Terrace
28-025-16-01	025	All	Annual	1319-30-643-030	Terrace
28-025-22-01	025	All	Annual	1319-30-643-030	Terrace
28-025-23-01	025	All	Annual	1319-30-643-030	Terrace
28-025-29-03	025	All	Annual	1319-30-643-030	Terrace
28-025-45-01	025	All	Annual	1319-30-643-030	Terrace
28-025-50-01	025	All	Annual	1319-30-643-030	Terrace
28-026-22-01	026	All	Annual	1319-30-643-031	Terrace
28-026-25-02	026	All	Annual	1319-30-643-031	Terrace
28-026-29-01	026	All	Annual	1319-30-643-031	Terrace
28-026-32-01	026	All	Annual	1319-30-643-031	Terrace

**Exhibit A-1a
Ridge Tahoe POA**

Account No.	Unit	Season	Use Year	APN	Building
28-026-42-01	026	All	Annual	1319-30-643-031	Terrace
28-026-43-01	026	All	Annual	1319-30-643-031	Terrace
28-026-50-01	026	All	Annual	1319-30-643-031	Terrace
28-027-01-01	027	All	Annual	1319-30-643-032	Terrace
28-027-12-01	027	All	Annual	1319-30-643-032	Terrace
28-027-22-02	027	All	Annual	1319-30-643-032	Terrace
28-027-36-02	027	All	Annual	1319-30-643-032	Terrace
28-027-45-02	027	All	Annual	1319-30-643-032	Terrace
28-028-03-02	028	All	Annual	1319-30-643-033	Terrace
28-028-19-01	028	All	Annual	1319-30-643-033	Terrace
28-028-20-01	028	All	Annual	1319-30-643-033	Terrace
28-028-26-01	028	All	Annual	1319-30-643-033	Terrace
28-028-30-01	028	All	Annual	1319-30-643-033	Terrace
28-029-12-01	029	All	Annual	1319-30-643-036	Terrace
28-029-13-01	029	All	Annual	1319-30-643-036	Terrace
28-029-18-01	029	All	Annual	1319-30-643-036	Terrace
28-029-20-01	029	All	Annual	1319-30-643-036	Terrace
28-029-23-01	029	All	Annual	1319-30-643-036	Terrace
28-029-25-02	029	All	Annual	1319-30-643-036	Terrace
28-029-32-01	029	All	Annual	1319-30-643-036	Terrace
28-029-35-02	029	All	Annual	1319-30-643-036	Terrace
28-030-07-01	030	All	Annual	1319-30-643-037	Terrace
28-030-12-01	030	All	Annual	1319-30-643-037	Terrace
28-030-14-03	030	All	Annual	1319-30-643-037	Terrace
28-030-20-01	030	All	Annual	1319-30-643-037	Terrace
28-030-21-01	030	All	Annual	1319-30-643-037	Terrace
28-030-22-01	030	All	Annual	1319-30-643-037	Terrace
28-030-24-01	030	All	Annual	1319-30-643-037	Terrace
28-031-08-01	031	All	Annual	1319-30-643-038	Terrace
28-031-16-04	031	All	Annual	1319-30-643-038	Terrace
28-031-19-01	031	All	Annual	1319-30-643-038	Terrace
28-031-27-01	031	All	Annual	1319-30-643-038	Terrace
28-031-42-02	031	All	Annual	1319-30-643-038	Terrace
28-031-45-01	031	All	Annual	1319-30-643-038	Terrace
28-031-50-02	031	All	Annual	1319-30-643-038	Terrace
28-032-13-02	032	All	Annual	1319-30-643-039	Terrace
28-032-18-01	032	All	Annual	1319-30-643-039	Terrace
28-032-20-01	032	All	Annual	1319-30-643-039	Terrace
28-032-24-01	032	All	Annual	1319-30-643-039	Terrace
28-032-29-01	032	All	Annual	1319-30-643-039	Terrace
28-032-30-01	032	All	Annual	1319-30-643-039	Terrace
28-032-32-01	032	All	Annual	1319-30-643-039	Terrace
28-032-41-02	032	All	Annual	1319-30-643-039	Terrace
28-032-42-01	032	All	Annual	1319-30-643-039	Terrace
28-032-45-01	032	All	Annual	1319-30-643-039	Terrace

**Exhibit A-1a
Ridge Tahoe POA**

Account No.	Unit	Season	Use Year	APN	Building
28-032-51-01	032	All	Annual	1319-30-643-039	Terrace
28-033-01-01	033	All	Annual	1319-30-643-040	Terrace
28-033-07-01	033	All	Annual	1319-30-643-040	Terrace
28-033-09-01	033	All	Annual	1319-30-643-040	Terrace
28-033-17-01	033	All	Annual	1319-30-643-040	Terrace
28-033-27-01	033	All	Annual	1319-30-643-040	Terrace
28-033-30-02	033	All	Annual	1319-30-643-040	Terrace
28-033-38-02	033	All	Annual	1319-30-643-040	Terrace
28-034-23-02	034	All	Annual	1319-30-643-041	Terrace
28-034-28-01	034	All	Annual	1319-30-643-041	Terrace
28-034-36-01	034	All	Annual	1319-30-643-041	Terrace
28-034-42-01	034	All	Annual	1319-30-643-041	Terrace
28-034-49-01	034	All	Annual	1319-30-643-041	Terrace
28-035-09-01	035	All	Annual	1319-30-643-042	Terrace
28-035-14-03	035	All	Annual	1319-30-643-042	Terrace
28-035-16-01	035	All	Annual	1319-30-643-042	Terrace
28-035-17-02	035	All	Annual	1319-30-643-042	Terrace
28-035-23-01	035	All	Annual	1319-30-643-042	Terrace
28-035-26-01	035	All	Annual	1319-30-643-042	Terrace
28-035-31-01	035	All	Annual	1319-30-643-042	Terrace
28-035-49-01	035	All	Annual	1319-30-643-042	Terrace
28-035-51-01	035	All	Annual	1319-30-643-042	Terrace
28-036-12-01	036	All	Annual	1319-30-643-043	Terrace
28-036-17-01	036	All	Annual	1319-30-643-043	Terrace
28-036-28-02	036	All	Annual	1319-30-643-043	Terrace
28-036-29-01	036	All	Annual	1319-30-643-043	Terrace
28-036-42-01	036	All	Annual	1319-30-643-043	Terrace
28-036-45-01	036	All	Annual	1319-30-643-043	Terrace
28-036-50-01	036	All	Annual	1319-30-643-043	Terrace
28-037-04A	037	All	Annual	1319-30-643-044	Terrace
28-037-05-01	037	All	Annual	1319-30-643-044	Terrace
28-037-14-01	037	All	Annual	1319-30-643-044	Terrace
28-037-23-01	037	All	Annual	1319-30-643-044	Terrace
28-037-39-01	037	All	Annual	1319-30-643-044	Terrace
28-037-46-01	037	All	Annual	1319-30-643-044	Terrace
28-037-50-01	037	All	Annual	1319-30-643-044	Terrace
28-037-51-02	037	All	Annual	1319-30-643-044	Terrace
28-038-02-03	038	All	Annual	1319-30-643-045	Terrace
28-038-11-01	038	All	Annual	1319-30-643-045	Terrace
28-038-32-01	038	All	Annual	1319-30-643-045	Terrace
28-038-34-02	038	All	Annual	1319-30-643-045	Terrace
28-038-44-01	038	All	Annual	1319-30-643-045	Terrace
28-038-47-01	038	All	Annual	1319-30-643-045	Terrace
28-039-09-01	039	All	Annual	1319-30-643-046	Terrace
28-039-11-01	039	All	Annual	1319-30-643-046	Terrace

**Exhibit A-1a
Ridge Tahoe POA**

Account No.	Unit	Season	Use Year	APN	Building
28-039-17-01	039	All	Annual	1319-30-643-046	Terrace
28-039-28-01	039	All	Annual	1319-30-643-046	Terrace
28-039-29-02	039	All	Annual	1319-30-643-046	Terrace
28-039-30-01	039	All	Annual	1319-30-643-046	Terrace
28-039-37-01	039	All	Annual	1319-30-643-046	Terrace
28-039-38-01	039	All	Annual	1319-30-643-046	Terrace
28-039-48-02	039	All	Annual	1319-30-643-046	Terrace
28-040-04-01	040	All	Annual	1319-30-643-048	Terrace
28-040-09-01	040	All	Annual	1319-30-643-048	Terrace
28-040-10-01	040	All	Annual	1319-30-643-048	Terrace
28-040-15-01	040	All	Annual	1319-30-643-048	Terrace
28-040-23-01	040	All	Annual	1319-30-643-048	Terrace
28-040-25-01	040	All	Annual	1319-30-643-048	Terrace
28-040-27-01	040	All	Annual	1319-30-643-048	Terrace
28-040-44-01	040	All	Annual	1319-30-643-048	Terrace
28-041-05-01	041	All	Annual	1319-30-643-049	Terrace
28-041-09-01	041	All	Annual	1319-30-643-049	Terrace
28-041-10-02	041	All	Annual	1319-30-643-049	Terrace
28-041-12-01	041	All	Annual	1319-30-643-049	Terrace
28-041-13-01	041	All	Annual	1319-30-643-049	Terrace
28-041-20-02	041	All	Annual	1319-30-643-049	Terrace
28-041-27A	041	All	Annual	1319-30-643-049	Terrace
28-041-37-01	041	All	Annual	1319-30-643-049	Terrace
28-041-46-02	041	All	Annual	1319-30-643-049	Terrace
28-042-15-02	042	All	Annual	1319-30-643-050	Terrace
28-042-19-01	042	All	Annual	1319-30-643-050	Terrace
28-042-31-01	042	All	Annual	1319-30-643-050	Terrace
28-042-37-01	042	All	Annual	1319-30-643-050	Terrace
28-043-05-01	043	All	Annual	1319-30-643-051	Terrace
28-043-07-01	043	All	Annual	1319-30-643-051	Terrace
28-043-13-01	043	All	Annual	1319-30-643-051	Terrace
28-043-29-01	043	All	Annual	1319-30-643-051	Terrace
28-043-46-01	043	All	Annual	1319-30-643-051	Terrace
28-043-49-01	043	All	Annual	1319-30-643-051	Terrace
28-044-14-01	044	All	Annual	1319-30-643-052	Terrace
28-044-18-01	044	All	Annual	1319-30-643-052	Terrace
28-044-35-01	044	All	Annual	1319-30-643-052	Terrace
28-044-40-02	044	All	Annual	1319-30-643-052	Terrace
28-044-44-01	044	All	Annual	1319-30-643-052	Terrace
28-044-49-01	044	All	Annual	1319-30-643-052	Terrace
28-045-04-01	045	All	Annual	1319-30-643-053	Terrace
28-045-09-01	045	All	Annual	1319-30-643-053	Terrace
28-045-12-01	045	All	Annual	1319-30-643-053	Terrace
28-045-18-02	045	All	Annual	1319-30-643-053	Terrace
28-045-20-01	045	All	Annual	1319-30-643-053	Terrace

**Exhibit A-1a
Ridge Tahoe POA**

Account No.	Unit	Season	Use Year	APN	Building
28-045-38-01	045	All	Annual	1319-30-643-053	Terrace
28-045-42-01	045	All	Annual	1319-30-643-053	Terrace
28-045-47-01	045	All	Annual	1319-30-643-053	Terrace
28-045-49-01	045	All	Annual	1319-30-643-053	Terrace
28-046-01-01	046	All	Annual	1319-30-643-054	Terrace
28-046-03-01	046	All	Annual	1319-30-643-054	Terrace
28-046-05-02	046	All	Annual	1319-30-643-054	Terrace
28-046-11-01	046	All	Annual	1319-30-643-054	Terrace
28-046-17-01	046	All	Annual	1319-30-643-054	Terrace
28-046-20-02	046	All	Annual	1319-30-643-054	Terrace
28-046-42-01	046	All	Annual	1319-30-643-054	Terrace
28-046-51-01	046	All	Annual	1319-30-643-054	Terrace
28-047-38-02	047	All	Annual	1319-30-643-055	Terrace
28-047-50-01	047	All	Annual	1319-30-643-055	Terrace
28-047-51-01	047	All	Annual	1319-30-643-055	Terrace
28-048-01-02	048	All	Annual	1319-30-643-056	Terrace
28-048-06-01	048	All	Annual	1319-30-643-056	Terrace
28-048-11-01	048	All	Annual	1319-30-643-056	Terrace
28-048-20-01	048	All	Annual	1319-30-643-056	Terrace
28-048-23-01	048	All	Annual	1319-30-643-056	Terrace
28-048-27-01	048	All	Annual	1319-30-643-056	Terrace
28-048-34-01	048	All	Annual	1319-30-643-056	Terrace
28-048-35-01	048	All	Annual	1319-30-643-056	Terrace
28-048-38-01	048	All	Annual	1319-30-643-056	Terrace
28-048-40-01	048	All	Annual	1319-30-643-056	Terrace
28-048-51-01	048	All	Annual	1319-30-643-056	Terrace
28-049-01-01	049	All	Annual	1319-30-643-057	Terrace
28-049-02-01	049	All	Annual	1319-30-643-057	Terrace
28-049-07-03	049	All	Annual	1319-30-643-057	Terrace
28-049-11-02	049	All	Annual	1319-30-643-057	Terrace
28-049-46-02	049	All	Annual	1319-30-643-057	Terrace
28-049-47-01	049	All	Annual	1319-30-643-057	Terrace
28-049-51-01	049	All	Annual	1319-30-643-057	Terrace
28-050-15-01	050	All	Annual	1319-30-643-058	Terrace
28-050-23-02	050	All	Annual	1319-30-643-058	Terrace
28-050-31-01	050	All	Annual	1319-30-643-058	Terrace
28-050-36-01	050	All	Annual	1319-30-643-058	Terrace
28-050-38-01	050	All	Annual	1319-30-643-058	Terrace
28-050-44-01	050	All	Annual	1319-30-643-058	Terrace

**Exhibit A-2a
Ridge Tahoe POA**

Account No.	Unit	Season	Use Year	APN	Building
28-001-04-72	001	All	Odd	1319-30-643-001	Terrace
28-001-25-71	001	All	Odd	1319-30-643-001	Terrace
28-002-16-72	002	All	Odd	1319-30-643-002	Terrace
28-002-41-71	002	All	Odd	1319-30-643-002	Terrace
28-003-20-71	003	All	Odd	1319-30-643-003	Terrace
28-003-25-71	003	All	Odd	1319-30-643-003	Terrace
28-004-18-71	004	All	Odd	1319-30-643-004	Terrace
28-004-33-72	004	All	Odd	1319-30-643-004	Terrace
28-004-37-71	004	All	Odd	1319-30-643-004	Terrace
28-005-38-71	005	All	Odd	1319-30-643-005	Terrace
28-007-05-71	007	All	Odd	1319-30-643-008	Terrace
28-007-25-72	007	All	Odd	1319-30-643-008	Terrace
28-007-32-72	007	All	Odd	1319-30-643-008	Terrace
28-007-37-71	007	All	Odd	1319-30-643-008	Terrace
28-008-23-71	008	All	Odd	1319-30-643-009	Terrace
28-008-45-71	008	All	Odd	1319-30-643-009	Terrace
28-010-51-72	010	All	Odd	1319-30-643-011	Terrace
28-011-20-73	011	All	Odd	1319-30-643-012	Terrace
28-011-22-71	011	All	Odd	1319-30-643-012	Terrace
28-012-35-71	012	All	Odd	1319-30-643-013	Terrace
28-012-41-71	012	All	Odd	1319-30-643-013	Terrace
28-012-44-71	012	All	Odd	1319-30-643-013	Terrace
28-013-16B	013	All	Odd	1319-30-643-016	Terrace
28-014-32-71	014	All	Odd	1319-30-643-017	Terrace
28-014-42B	014	All	Odd	1319-30-643-017	Terrace
28-015-32-72	015	All	Odd	1319-30-643-018	Terrace
28-015-44-72	015	All	Odd	1319-30-643-018	Terrace
28-016-15-71	016	All	Odd	1319-30-643-019	Terrace
28-017-02-71	017	All	Odd	1319-30-643-020	Terrace
28-017-29-71	017	All	Odd	1319-30-643-020	Terrace
28-018-43-72	018	All	Odd	1319-30-643-023	Terrace
28-019-22-72	019	All	Odd	1319-30-643-024	Terrace
28-019-38B	019	All	Odd	1319-30-643-024	Terrace
28-020-09-71	020	All	Odd	1319-30-643-025	Terrace
28-020-13-71	020	All	Odd	1319-30-643-025	Terrace
28-020-30-72	020	All	Odd	1319-30-643-025	Terrace
28-020-47-71	020	All	Odd	1319-30-643-025	Terrace
28-021-08-71	021	All	Odd	1319-30-643-026	Terrace
28-021-26-71	021	All	Odd	1319-30-643-026	Terrace
28-021-33-71	021	All	Odd	1319-30-643-026	Terrace
28-021-38-71	021	All	Odd	1319-30-643-026	Terrace
28-022-16-72	022	All	Odd	1319-30-643-027	Terrace
28-022-43-72	022	All	Odd	1319-30-643-027	Terrace
28-023-16-71	023	All	Odd	1319-30-643-028	Terrace
28-024-06-71	024	All	Odd	1319-30-643-029	Terrace

**Exhibit A-2a
Ridge Tahoe POA**

Account No.	Unit	Season	Use Year	APN	Building
28-024-29B	024	All	Odd	1319-30-643-029	Terrace
28-025-07-71	025	All	Odd	1319-30-643-030	Terrace
28-026-13-71	026	All	Odd	1319-30-643-031	Terrace
28-026-35-72	026	All	Odd	1319-30-643-031	Terrace
28-027-11-73	027	All	Odd	1319-30-643-032	Terrace
28-027-14-72	027	All	Odd	1319-30-643-032	Terrace
28-027-34-71	027	All	Odd	1319-30-643-032	Terrace
28-027-41-71	027	All	Odd	1319-30-643-032	Terrace
28-027-43B	027	All	Odd	1319-30-643-032	Terrace
28-029-14-71	029	All	Odd	1319-30-643-036	Terrace
28-029-34-71	029	All	Odd	1319-30-643-036	Terrace
28-030-08-72	030	All	Odd	1319-30-643-037	Terrace
28-030-28-71	030	All	Odd	1319-30-643-037	Terrace
28-030-50B	030	All	Odd	1319-30-643-037	Terrace
28-031-28-71	031	All	Odd	1319-30-643-038	Terrace
28-032-26-71	032	All	Odd	1319-30-643-039	Terrace
28-032-31-72	032	All	Odd	1319-30-643-039	Terrace
28-033-04-71	033	All	Odd	1319-30-643-040	Terrace
28-033-10B	033	All	Odd	1319-30-643-040	Terrace
28-033-36-71	033	All	Odd	1319-30-643-040	Terrace
28-033-48-72	033	All	Odd	1319-30-643-040	Terrace
28-034-05-71	034	All	Odd	1319-30-643-041	Terrace
28-035-02-71	035	All	Odd	1319-30-643-042	Terrace
28-035-40B	035	All	Odd	1319-30-643-042	Terrace
28-036-01-71	036	All	Odd	1319-30-643-043	Terrace
28-037-21-73	037	All	Odd	1319-30-643-044	Terrace
28-038-01B	038	All	Odd	1319-30-643-045	Terrace
28-038-50B	038	All	Odd	1319-30-643-045	Terrace
28-039-10B	039	All	Odd	1319-30-643-046	Terrace
28-039-18B	039	All	Odd	1319-30-643-046	Terrace
28-039-20B	039	All	Odd	1319-30-643-046	Terrace
28-039-22-71	039	All	Odd	1319-30-643-046	Terrace
28-039-27-71	039	All	Odd	1319-30-643-046	Terrace
28-040-16-73	040	All	Odd	1319-30-643-048	Terrace
28-040-47B	040	All	Odd	1319-30-643-048	Terrace
28-041-44-72	041	All	Odd	1319-30-643-049	Terrace
28-042-16B	042	All	Odd	1319-30-643-050	Terrace
28-042-41-73	042	All	Odd	1319-30-643-050	Terrace
28-042-46B	042	All	Odd	1319-30-643-050	Terrace
28-042-47B	042	All	Odd	1319-30-643-050	Terrace
28-042-48B	042	All	Odd	1319-30-643-050	Terrace
28-043-28B	043	All	Odd	1319-30-643-051	Terrace
28-043-38-72	043	All	Odd	1319-30-643-051	Terrace
28-043-43B	043	All	Odd	1319-30-643-051	Terrace
28-044-24B	044	All	Odd	1319-30-643-052	Terrace

**Exhibit A-2a
Ridge Tahoe POA**

Account No.	Unit	Season	Use Year	APN	Building
28-044-42-71	044	All	Odd	1319-30-643-052	Terrace
28-045-03-71	045	All	Odd	1319-30-643-053	Terrace
28-045-07-73	045	All	Odd	1319-30-643-053	Terrace
28-045-40-71	045	All	Odd	1319-30-643-053	Terrace
28-046-09-72	046	All	Odd	1319-30-643-054	Terrace
28-046-29-72	046	All	Odd	1319-30-643-054	Terrace
28-046-45-72	046	All	Odd	1319-30-643-054	Terrace
28-047-03-71	047	All	Odd	1319-30-643-055	Terrace
28-047-14-71	047	All	Odd	1319-30-643-055	Terrace
28-047-23B	047	All	Odd	1319-30-643-055	Terrace
28-047-40-72	047	All	Odd	1319-30-643-055	Terrace
28-048-42-71	048	All	Odd	1319-30-643-056	Terrace
28-049-06-71	049	All	Odd	1319-30-643-057	Terrace
28-049-12-72	049	All	Odd	1319-30-643-057	Terrace
28-049-16-71	049	All	Odd	1319-30-643-057	Terrace
28-049-24-74	049	All	Odd	1319-30-643-057	Terrace
28-049-32-71	049	All	Odd	1319-30-643-057	Terrace
28-049-39-72	049	All	Odd	1319-30-643-057	Terrace
28-049-43-73	049	All	Odd	1319-30-643-057	Terrace
28-049-44-71	049	All	Odd	1319-30-643-057	Terrace
28-050-22-72	050	All	Odd	1319-30-643-058	Terrace
28-050-29-72	050	All	Odd	1319-30-643-058	Terrace
28-050-47-71	050	All	Odd	1319-30-643-058	Terrace

**Exhibit A-3a
Ridge Tahoe POA**

Account No.	Unit	Season	Use Year	APN	Building
28-001-05-82	001	All	Even	1319-30-643-001	Terrace
28-001-35-81	001	All	Even	1319-30-643-001	Terrace
28-002-07-82	002	All	Even	1319-30-643-002	Terrace
28-002-19-81	002	All	Even	1319-30-643-002	Terrace
28-002-26-82	002	All	Even	1319-30-643-002	Terrace
28-002-36-81	002	All	Even	1319-30-643-002	Terrace
28-003-20-81	003	All	Even	1319-30-643-003	Terrace
28-003-25-82	003	All	Even	1319-30-643-003	Terrace
28-003-30-81	003	All	Even	1319-30-643-003	Terrace
28-004-33-82	004	All	Even	1319-30-643-004	Terrace
28-006-28-82	006	All	Even	1319-30-643-006	Terrace
28-006-32-81	006	All	Even	1319-30-643-006	Terrace
28-006-34-81	006	All	Even	1319-30-643-006	Terrace
28-007-02-81	007	All	Even	1319-30-643-008	Terrace
28-007-20-83	007	All	Even	1319-30-643-008	Terrace
28-007-42-81	007	All	Even	1319-30-643-008	Terrace
28-008-11-82	008	All	Even	1319-30-643-009	Terrace
28-008-35-81	008	All	Even	1319-30-643-009	Terrace
28-008-43-81	008	All	Even	1319-30-643-009	Terrace
28-009-03-81	009	All	Even	1319-30-643-010	Terrace
28-009-30-81	009	All	Even	1319-30-643-010	Terrace
28-009-47-81	009	All	Even	1319-30-643-010	Terrace
28-010-04-81	010	All	Even	1319-30-643-011	Terrace
28-010-07-81	010	All	Even	1319-30-643-011	Terrace
28-010-51-81	010	All	Even	1319-30-643-011	Terrace
28-011-40-82	011	All	Even	1319-30-643-012	Terrace
28-011-45-81	011	All	Even	1319-30-643-012	Terrace
28-012-16-81	012	All	Even	1319-30-643-013	Terrace
28-013-16-85	013	All	Even	1319-30-643-016	Terrace
28-013-26-82	013	All	Even	1319-30-643-016	Terrace
28-013-41-81	013	All	Even	1319-30-643-016	Terrace
28-014-20-81	014	All	Even	1319-30-643-017	Terrace
28-014-35-81	014	All	Even	1319-30-643-017	Terrace
28-014-42-82	014	All	Even	1319-30-643-017	Terrace
28-016-11-81	016	All	Even	1319-30-643-019	Terrace
28-016-41-83	016	All	Even	1319-30-643-019	Terrace
28-017-35-81	017	All	Even	1319-30-643-020	Terrace
28-020-30-82	020	All	Even	1319-30-643-025	Terrace
28-020-33-81	020	All	Even	1319-30-643-025	Terrace
28-020-42-85	020	All	Even	1319-30-643-025	Terrace
28-020-45-82	020	All	Even	1319-30-643-025	Terrace
28-020-50-82	020	All	Even	1319-30-643-025	Terrace
28-021-33-81	021	All	Even	1319-30-643-026	Terrace
28-021-51-81	021	All	Even	1319-30-643-026	Terrace
28-022-02-82	022	All	Even	1319-30-643-027	Terrace

**Exhibit A-3a
Ridge Tahoe POA**

Account No.	Unit	Season	Use Year	APN	Building
28-022-05-81	022	All	Even	1319-30-643-027	Terrace
28-022-16-81	022	All	Even	1319-30-643-027	Terrace
28-022-38-83	022	All	Even	1319-30-643-027	Terrace
28-022-42-81	022	All	Even	1319-30-643-027	Terrace
28-025-02-81	025	All	Even	1319-30-643-030	Terrace
28-025-10-81	025	All	Even	1319-30-643-030	Terrace
28-025-36-82	025	All	Even	1319-30-643-030	Terrace
28-027-09-81	027	All	Even	1319-30-643-032	Terrace
28-027-26-82	027	All	Even	1319-30-643-032	Terrace
28-027-30-81	027	All	Even	1319-30-643-032	Terrace
28-028-02-82	028	All	Even	1319-30-643-033	Terrace
28-028-21-81	028	All	Even	1319-30-643-033	Terrace
28-028-28-82	028	All	Even	1319-30-643-033	Terrace
28-029-06-83	029	All	Even	1319-30-643-036	Terrace
28-029-27-83	029	All	Even	1319-30-643-036	Terrace
28-030-04-83	030	All	Even	1319-30-643-037	Terrace
28-031-11-81	031	All	Even	1319-30-643-038	Terrace
28-031-14-81	031	All	Even	1319-30-643-038	Terrace
28-031-38-81	031	All	Even	1319-30-643-038	Terrace
28-031-41-82	031	All	Even	1319-30-643-038	Terrace
28-032-14C	032	All	Even	1319-30-643-039	Terrace
28-033-21-82	033	All	Even	1319-30-643-040	Terrace
28-033-47-81	033	All	Even	1319-30-643-040	Terrace
28-034-01-81	034	All	Even	1319-30-643-041	Terrace
28-034-05C	034	All	Even	1319-30-643-041	Terrace
28-034-20-82	034	All	Even	1319-30-643-041	Terrace
28-034-30-81	034	All	Even	1319-30-643-041	Terrace
28-034-34-82	034	All	Even	1319-30-643-041	Terrace
28-034-35-82	034	All	Even	1319-30-643-041	Terrace
28-035-02-82	035	All	Even	1319-30-643-042	Terrace
28-035-34-81	035	All	Even	1319-30-643-042	Terrace
28-035-40-83	035	All	Even	1319-30-643-042	Terrace
28-036-03-81	036	All	Even	1319-30-643-043	Terrace
28-036-04-81	036	All	Even	1319-30-643-043	Terrace
28-036-44-82	036	All	Even	1319-30-643-043	Terrace
28-036-46C	036	All	Even	1319-30-643-043	Terrace
28-037-20-83	037	All	Even	1319-30-643-044	Terrace
28-037-28-82	037	All	Even	1319-30-643-044	Terrace
28-037-32-81	037	All	Even	1319-30-643-044	Terrace
28-038-27-81	038	All	Even	1319-30-643-045	Terrace
28-038-40-82	038	All	Even	1319-30-643-045	Terrace
28-039-18-82	039	All	Even	1319-30-643-046	Terrace
28-039-27-81	039	All	Even	1319-30-643-046	Terrace
28-039-34-82	039	All	Even	1319-30-643-046	Terrace
28-039-43-81	039	All	Even	1319-30-643-046	Terrace

**Exhibit A-3a
Ridge Tahoe POA**

Account No.	Unit	Season	Use Year	APN	Building
28-040-32-82	040	All	Even	1319-30-643-048	Terrace
28-040-39-84	040	All	Even	1319-30-643-048	Terrace
28-041-16-81	041	All	Even	1319-30-643-049	Terrace
28-041-45-81	041	All	Even	1319-30-643-049	Terrace
28-041-50-82	041	All	Even	1319-30-643-049	Terrace
28-042-33-81	042	All	Even	1319-30-643-050	Terrace
28-043-02-82	043	All	Even	1319-30-643-051	Terrace
28-043-43-81	043	All	Even	1319-30-643-051	Terrace
28-044-34-83	044	All	Even	1319-30-643-052	Terrace
28-044-39-81	044	All	Even	1319-30-643-052	Terrace
28-045-07-81	045	All	Even	1319-30-643-053	Terrace
28-045-39-82	045	All	Even	1319-30-643-053	Terrace
28-045-48-82	045	All	Even	1319-30-643-053	Terrace
28-046-07-81	046	All	Even	1319-30-643-054	Terrace
28-046-15-81	046	All	Even	1319-30-643-054	Terrace
28-046-27-81	046	All	Even	1319-30-643-054	Terrace
28-046-28-81	046	All	Even	1319-30-643-054	Terrace
28-046-36C	046	All	Even	1319-30-643-054	Terrace
28-046-45-82	046	All	Even	1319-30-643-054	Terrace
28-047-28-81	047	All	Even	1319-30-643-055	Terrace
28-047-36C	047	All	Even	1319-30-643-055	Terrace
28-047-40-82	047	All	Even	1319-30-643-055	Terrace
28-047-48-82	047	All	Even	1319-30-643-055	Terrace
28-048-07-81	048	All	Even	1319-30-643-056	Terrace
28-048-18C	048	All	Even	1319-30-643-056	Terrace
28-048-28-82	048	All	Even	1319-30-643-056	Terrace
28-048-32-83	048	All	Even	1319-30-643-056	Terrace
28-048-36-81	048	All	Even	1319-30-643-056	Terrace
28-048-39-82	048	All	Even	1319-30-643-056	Terrace
28-048-50C	048	All	Even	1319-30-643-056	Terrace
28-049-06-81	049	All	Even	1319-30-643-057	Terrace
28-049-12-81	049	All	Even	1319-30-643-057	Terrace
28-049-24-84	049	All	Even	1319-30-643-057	Terrace
28-049-27-82	049	All	Even	1319-30-643-057	Terrace
28-049-39-82	049	All	Even	1319-30-643-057	Terrace
28-049-41-82	049	All	Even	1319-30-643-057	Terrace
28-050-22-82	050	All	Even	1319-30-643-058	Terrace
28-050-29-81	050	All	Even	1319-30-643-058	Terrace

**Exhibit A-4a
Ridge Tahoe POA**

Account No.	Unit	Season	Use Year	APN	Building
31-081-04-01	081	Summer	Annual	1319-30-721-001	Naegle 11
31-081-39-02	081	Winter	Annual	1319-30-721-001	Naegle 11
31-082-20-02	082	Swing	Annual	1319-30-721-002	Naegle 11
31-083-18-01	083	Summer	Annual	1319-30-721-003	Naegle 11
31-083-31-03	083	Swing	Annual	1319-30-721-003	Naegle 11
31-083-38-04	083	Winter	Annual	1319-30-721-003	Naegle 11
31-083-41-08	083	Winter	Annual	1319-30-721-003	Naegle 11
31-083-45-04	083	Winter	Annual	1319-30-721-003	Naegle 11
31-084-01-01	084	Summer	Annual	1319-30-721-004	Naegle 11
31-084-04-02	084	Summer	Annual	1319-30-721-004	Naegle 11
31-084-32-01	084	Swing	Annual	1319-30-721-004	Naegle 11
31-084-38-01	084	Winter	Annual	1319-30-721-004	Naegle 11
31-085-06-02	085	Summer	Annual	1319-30-721-005	Naegle 11
31-085-31-02	085	Swing	Annual	1319-30-721-005	Naegle 11
31-086-07-02	086	Summer	Annual	1319-30-721-006	Naegle 11
31-086-09-02	086	Summer	Annual	1319-30-721-006	Naegle 11
31-086-44-01	086	Winter	Annual	1319-30-721-006	Naegle 11
31-086-45-04	086	Winter	Annual	1319-30-721-006	Naegle 11
31-086-46-02	086	Winter	Annual	1319-30-721-006	Naegle 11
31-087-20-01	087	Swing	Annual	1319-30-721-007	Naegle 11
31-087-26-01	087	Swing	Annual	1319-30-721-007	Naegle 11
31-087-44A	087	Winter	Annual	1319-30-721-007	Naegle 11
31-088-01-03	088	Summer	Annual	1319-30-721-008	Naegle 11
31-088-17-02	088	Summer	Annual	1319-30-721-008	Naegle 11
31-088-19-01	088	Summer	Annual	1319-30-721-008	Naegle 11
31-088-31A	088	Swing	Annual	1319-30-721-008	Naegle 11
31-088-32-01	088	Swing	Annual	1319-30-721-008	Naegle 11
31-089-26-02	089	Swing	Annual	1319-30-721-009	Naegle 11
31-089-28-02	089	Swing	Annual	1319-30-721-009	Naegle 11
31-089-40-01	089	Winter	Annual	1319-30-721-009	Naegle 11
31-090-21-02	090	Swing	Annual	1319-30-721-010	Naegle 11
31-090-22-03	090	Swing	Annual	1319-30-721-010	Naegle 11
31-091-06-02	091	Summer	Annual	1319-30-721-012	Naegle 11
31-091-22A	091	Swing	Annual	1319-30-721-012	Naegle 11
31-091-27-04	091	Swing	Annual	1319-30-721-012	Naegle 11
31-091-32A	091	Winter	Annual	1319-30-721-012	Naegle 11
31-091-38-01	091	Winter	Annual	1319-30-721-012	Naegle 11
31-091-39-01	091	Winter	Annual	1319-30-721-012	Naegle 11
31-091-51-01	091	Winter	Annual	1319-30-721-012	Naegle 11
31-092-05-01	092	Summer	Annual	1319-30-721-013	Naegle 11
31-092-19-03	092	Swing	Annual	1319-30-721-013	Naegle 11
31-092-22-01	092	Swing	Annual	1319-30-721-013	Naegle 11
31-092-23-03	092	Swing	Annual	1319-30-721-013	Naegle 11
31-092-28-02	092	Swing	Annual	1319-30-721-013	Naegle 11
31-092-31-02	092	Swing	Annual	1319-30-721-013	Naegle 11

**Exhibit A-4a
Ridge Tahoe POA**

Account No.	Unit	Season	Use Year	APN	Building
31-093-02-01	093	Summer	Annual	1319-30-721-014	Naegle 11
31-093-17-03	093	Summer	Annual	1319-30-721-014	Naegle 11
31-093-22-04	093	Swing	Annual	1319-30-721-014	Naegle 11
31-093-26-05	093	Swing	Annual	1319-30-721-014	Naegle 11
31-093-34-02	093	Winter	Annual	1319-30-721-014	Naegle 11
31-093-39-01	093	Winter	Annual	1319-30-721-014	Naegle 11
31-093-46-01	093	Winter	Annual	1319-30-721-014	Naegle 11
31-094-13-01	094	Summer	Annual	1319-30-721-015	Naegle 11
31-094-18-02	094	Summer	Annual	1319-30-721-015	Naegle 11
31-094-20-05	094	Swing	Annual	1319-30-721-015	Naegle 11
31-094-23-03	094	Swing	Annual	1319-30-721-015	Naegle 11
31-094-32-01	094	Swing	Annual	1319-30-721-015	Naegle 11
31-095-09-01	095	Summer	Annual	1319-30-721-016	Naegle 11
31-095-16-01	095	Summer	Annual	1319-30-721-016	Naegle 11
31-095-23-01	095	Swing	Annual	1319-30-721-016	Naegle 11
31-095-28-01	095	Swing	Annual	1319-30-721-016	Naegle 11
31-095-29-01	095	Swing	Annual	1319-30-721-016	Naegle 11
31-096-05-03	096	Summer	Annual	1319-30-721-017	Naegle 11
31-096-09-03	096	Summer	Annual	1319-30-721-017	Naegle 11
31-096-21-01	096	Swing	Annual	1319-30-721-017	Naegle 11
31-096-22-03	096	Swing	Annual	1319-30-721-017	Naegle 11
31-096-31-05	096	Swing	Annual	1319-30-721-017	Naegle 11
31-096-32-03	096	Swing	Annual	1319-30-721-017	Naegle 11
31-097-02-02	097	Summer	Annual	1319-30-721-018	Naegle 11
31-097-28-04	097	Swing	Annual	1319-30-721-018	Naegle 11
31-097-31-01	097	Swing	Annual	1319-30-721-018	Naegle 11
31-097-45a	097	Winter	Annual	1319-30-721-018	Naegle 11
31-098-17-01	098	Summer	Annual	1319-30-721-019	Naegle 11
31-098-27-05	098	Swing	Annual	1319-30-721-019	Naegle 11
31-098-30-01	098	Swing	Annual	1319-30-721-019	Naegle 11
31-098-52-01	098	Winter	Annual	1319-30-721-019	Naegle 11
31-099-02-05	099	Summer	Annual	1319-30-721-020	Naegle 11
31-099-09-04	099	Summer	Annual	1319-30-721-020	Naegle 11
31-099-10-01	099	Summer	Annual	1319-30-721-020	Naegle 11
31-099-24-02	099	Swing	Annual	1319-30-721-020	Naegle 11
31-099-30-02	099	Swing	Annual	1319-30-721-020	Naegle 11
31-099-39-02	099	Winter	Annual	1319-30-721-020	Naegle 11
31-100-03-02	100	Summer	Annual	1319-30-721-021	Naegle 11
31-100-30-01	100	Swing	Annual	1319-30-721-021	Naegle 11
31-100-42-04	100	Winter	Annual	1319-30-721-021	Naegle 11
31-100-43-01	100	Winter	Annual	1319-30-721-021	Naegle 11

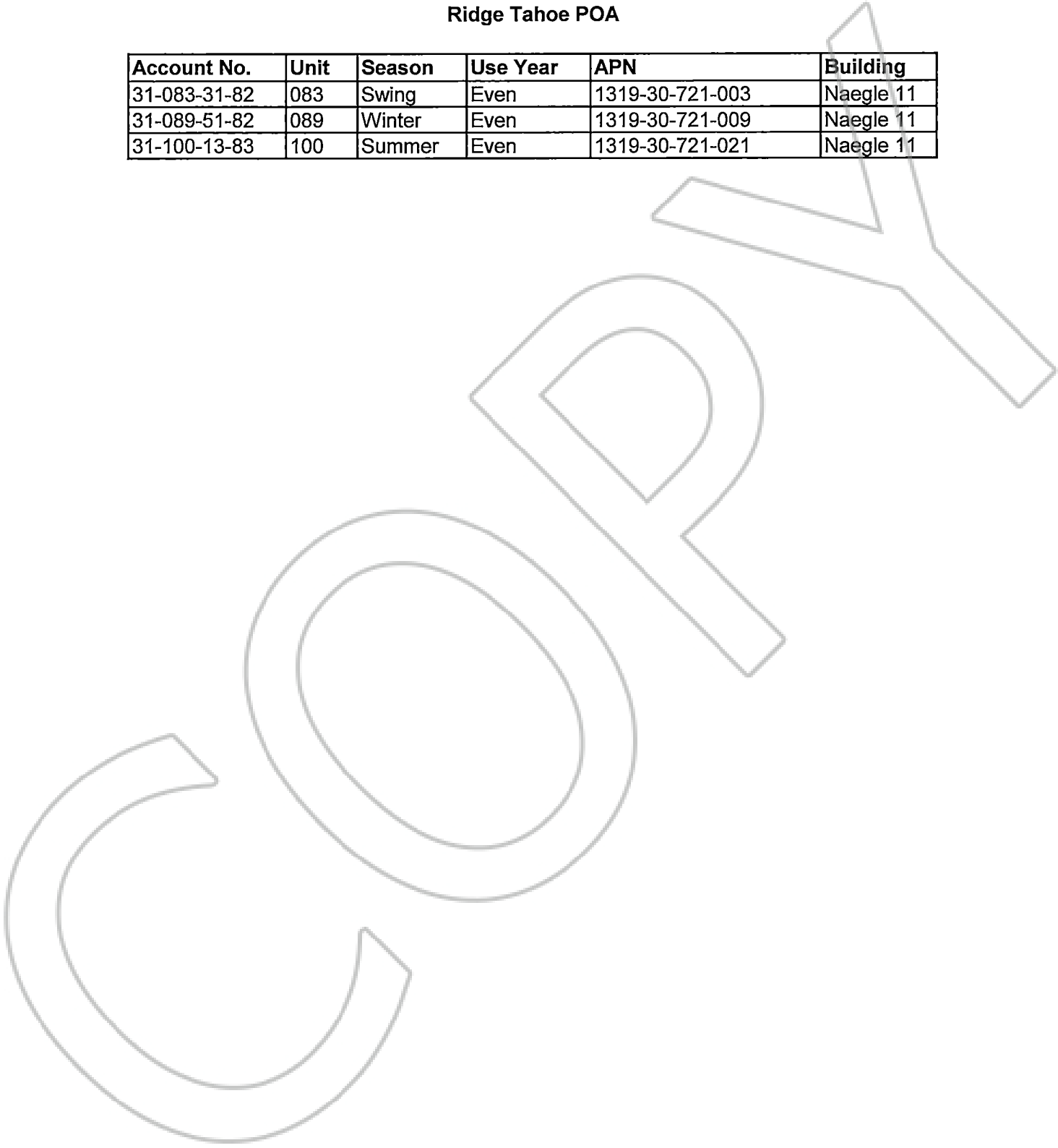
Exhibit A-5a
Ridge Tahoe POA

Account No.	Unit	Season	Use Year	APN	Building
31-098-14-71	098	Summer	Odd	1319-30-721-019	Naegle 11

COPY

**Exhibit A-6a
Ridge Tahoe POA**

Account No.	Unit	Season	Use Year	APN	Building
31-083-31-82	083	Swing	Even	1319-30-721-003	Naegle 11
31-089-51-82	089	Winter	Even	1319-30-721-009	Naegle 11
31-100-13-83	100	Summer	Even	1319-30-721-021	Naegle 11



**Exhibit A-7a
Ridge Tahoe POA**

Account No.	Unit	Season	Use Year	APN	Building
32-101-16-03	101	Summer	Annual	1319-30-722-001	Naegle 10
32-101-21-01	101	Swing	Annual	1319-30-722-001	Naegle 10
32-101-28-01	101	Swing	Annual	1319-30-722-001	Naegle 10
32-101-31-01	101	Swing	Annual	1319-30-722-001	Naegle 10
32-102-01-01	102	Summer	Annual	1319-30-722-002	Naegle 10
32-102-07-03	102	Summer	Annual	1319-30-722-002	Naegle 10
32-102-28-01	102	Swing	Annual	1319-30-722-002	Naegle 10
32-102-32-01	102	Swing	Annual	1319-30-722-002	Naegle 10
32-102-39-01	102	Winter	Annual	1319-30-722-002	Naegle 10
32-102-41-A	102	Winter	Annual	1319-30-722-002	Naegle 10
32-103-04-02	103	Summer	Annual	1319-30-722-003	Naegle 10
32-103-23-01	103	Swing	Annual	1319-30-722-003	Naegle 10
32-103-32A	103	Swing	Annual	1319-30-722-003	Naegle 10
32-103-50-03	103	Winter	Annual	1319-30-722-003	Naegle 10
32-104-04A	104	Summer	Annual	1319-30-722-004	Naegle 10
32-104-06-02	104	Summer	Annual	1319-30-722-004	Naegle 10
32-104-16-A	104	Summer	Annual	1319-30-722-004	Naegle 10
32-104-20-02	104	Swing	Annual	1319-30-722-004	Naegle 10
32-104-28-02	104	Swing	Annual	1319-30-722-004	Naegle 10
32-104-29-04	104	Swing	Annual	1319-30-722-004	Naegle 10
32-104-31-04	104	Swing	Annual	1319-30-722-004	Naegle 10
32-105-19-02	105	Swing	Annual	1319-30-722-005	Naegle 10
32-105-20-05	105	Swing	Annual	1319-30-722-005	Naegle 10
32-105-24-01	105	Swing	Annual	1319-30-722-005	Naegle 10
32-105-28-02	105	Swing	Annual	1319-30-722-005	Naegle 10
32-105-31A	106	Swing	Annual	1319-30-722-006	Naegle 10
32-106-04-01	106	Summer	Annual	1319-30-722-006	Naegle 10
32-106-14A	106	Summer	Annual	1319-30-722-006	Naegle 10
32-106-19-03	106	Swing	Annual	1319-30-722-006	Naegle 10
32-106-23-01	106	Swing	Annual	1319-30-722-006	Naegle 10
32-106-29-05	106	Swing	Annual	1319-30-722-006	Naegle 10
32-106-30-01	106	Swing	Annual	1319-30-722-006	Naegle 10
32-106-31-01	106	Swing	Annual	1319-30-722-006	Naegle 10
32-106-36-01	106	Winter	Annual	1319-30-722-006	Naegle 10
32-106-41-01	106	Winter	Annual	1319-30-722-006	Naegle 10
32-106-50-08	106	Winter	Annual	1319-30-722-006	Naegle 10
32-106-51-03	106	Winter	Annual	1319-30-722-006	Naegle 10
32-107-14-01	107	Summer	Annual	1319-30-722-007	Naegle 10
32-107-23A	107	Swing	Annual	1319-30-722-007	Naegle 10
32-107-24-02	107	Swing	Annual	1319-30-722-007	Naegle 10
32-107-26-01	107	Swing	Annual	1319-30-722-007	Naegle 10
32-107-31-02	107	Swing	Annual	1319-30-722-007	Naegle 10
32-107-32-01	107	Swing	Annual	1319-30-722-007	Naegle 10
32-107-40-01	107	Winter	Annual	1319-30-722-007	Naegle 10
32-107-50-02	107	Winter	Annual	1319-30-722-007	Naegle 10

**Exhibit A-7a
Ridge Tahoe POA**

Account No.	Unit	Season	Use Year	APN	Building
32-107-51-01	107	Winter	Annual	1319-30-722-007	Naegle 10
32-107-52-01	107	Winter	Annual	1319-30-722-007	Naegle 10
32-108-06-01	108	Summer	Annual	1319-30-722-008	Naegle 10
32-108-11-01	108	Summer	Annual	1319-30-722-008	Naegle 10
32-108-16-02	108	Summer	Annual	1319-30-722-008	Naegle 10
32-108-29-03	108	Swing	Annual	1319-30-722-008	Naegle 10
32-108-35-02	108	Winter	Annual	1319-30-722-008	Naegle 10
32-108-37-04	108	Winter	Annual	1319-30-722-008	Naegle 10
32-108-46-01	108	Winter	Annual	1319-30-722-008	Naegle 10
32-109-02-01	109	Summer	Annual	1319-30-722-009	Naegle 10
32-109-16-06	109	Summer	Annual	1319-30-722-009	Naegle 10
32-109-21-02	109	Swing	Annual	1319-30-722-09	Naegle 10
32-109-32-01	109	Swing	Annual	1319-30-722-009	Naegle 10
32-109-47-03	109	Winter	Annual	1319-30-722-009	Naegle 10
32-109-48-02	109	Winter	Annual	1319-30-722-009	Naegle 10
32-109-51-04	109	Winter	Annual	1319-30-722-009	Naegle 10
32-110-01-06	110	Summer	Annual	1319-30-722-010	Naegle 10
32-110-17-01	110	Summer	Annual	1319-30-722-010	Naegle 10
32-110-32A	110	Swing	Annual	1319-30-722-010	Naegle 10
32-110-38-01	110	Winter	Annual	1319-30-722-010	Naegle 10
32-110-42-02	110	Winter	Annual	1319-30-722-010	Naegle 10
32-111-09A	111	Summer	Annual	1319-30-722-012	Naegle 10
32-111-25-01	111	Swing	Annual	1319-30-722-012	Naegle 10
32-111-49-01	111	Winter	Annual	1319-30-722-012	Naegle 10
32-112-05-01	112	Summer	Annual	1319-30-722-013	Naegle 10
32-112-25-01	112	Swing	Annual	1319-30-722-013	Naegle 10
32-112-28-02	112	Swing	Annual	1319-30-722-013	Naegle 10
32-112-34-01	112	Winter	Annual	1319-30-722-013	Naegle 10
32-113-12-01	113	Summer	Annual	1319-30-722-014	Naegle 10
32-113-24-04	113	Swing	Annual	1319-30-722-014	Naegle 10
32-113-29-02	113	Swing	Annual	1319-30-722-014	Naegle 10
32-113-32-02	113	Swing	Annual	1319-30-722-014	Naegle 10
32-113-35-03	113	Winter	Annual	1319-30-722-014	Naegle 10
32-114-13-04	114	Summer	Annual	1319-30-722-015	Naegle 10
32-114-23-01	114	Swing	Annual	1319-30-722-015	Naegle 10
32-114-34-01	114	Winter	Annual	1319-30-722-015	Naegle 10
32-114-35-01	114	Winter	Annual	1319-30-722-015	Naegle 10
32-114-41-02	114	Winter	Annual	1319-30-722-015	Naegle 10
32-115-17-02	115	Summer	Annual	1319-30-722-016	Naegle 10
32-115-20-02	115	Swing	Annual	1319-30-722-016	Naegle 10
32-115-23-04	115	Swing	Annual	1319-30-722-016	Naegle 10
32-115-32-01	115	Swing	Annual	1319-30-722-016	Naegle 10
32-115-46-01	115	Winter	Annual	1319-30-722-016	Naegle 10
32-116-03-01	116	Summer	Annual	1319-30-722-017	Naegle 10
32-116-18-01	116	Summer	Annual	1319-30-722-017	Naegle 10

**Exhibit A-7a
Ridge Tahoe POA**

Account No.	Unit	Season	Use Year	APN	Building
32-116-38-01	116	Winter	Annual	1319-30-722-017	Naegle 10
32-116-41-01	116	Winter	Annual	1319-30-722-017	Naegle 10
32-116-48-01	116	Winter	Annual	1319-30-722-017	Naegle 10
32-116-49-01	116	Winter	Annual	1319-30-722-017	Naegle 10
32-116-51-04	116	Winter	Annual	1319-30-722-017	Naegle 10
32-117-09-04	117	Summer	Annual	1319-30-722-018	Naegle 10
32-117-10-01	117	Summer	Annual	1319-30-722-018	Naegle 10
32-117-11-02	117	Summer	Annual	1319-30-722-018	Naegle 10
32-117-19-01	117	Swing	Annual	1319-30-722-018	Naegle 10
32-117-22-03	117	Swing	Annual	1319-30-722-018	Naegle 10
32-117-23-01	117	Swing	Annual	1319-30-722-018	Naegle 10
32-117-26-02	117	Swing	Annual	1319-30-722-018	Naegle 10
32-117-45-03	118	Winter	Annual	1319-30-722-019	Naegle 10
32-118-16-03	118	Summer	Annual	1319-30-722-019	Naegle 10
32-118-28-01	118	Swing	Annual	1319-30-722-019	Naegle 10
32-118-50-02	119	Winter	Annual	1319-30-722-020	Naegle 10
32-119-01-04	119	Summer	Annual	1319-30-722-020	Naegle 10
32-119-02-03	119	Summer	Annual	1319-30-722-020	Naegle 10
32-119-07-03	119	Summer	Annual	1319-30-722-020	Naegle 10
32-119-16A	119	Summer	Annual	1319-30-722-020	Naegle 10
32-119-35-01	119	Winter	Annual	1319-30-722-020	Naegle 10
32-119-52-01	120	Winter	Annual	1319-30-722-021	Naegle 10
32-120-19-01	120	Swing	Annual	1319-30-722-021	Naegle 10
32-120-20-05	120	Swing	Annual	1319-30-722-021	Naegle 10
32-120-26-02	120	Swing	Annual	1319-30-722-021	Naegle 10
32-120-30A	120	Swing	Annual	1319-30-722-021	Naegle 10
32-120-31-01	120	Swing	Annual	1319-30-722-021	Naegle 10
32-120-41-03	120	Winter	Annual	1319-30-722-021	Naegle 10
32-120-47-02	120	Winter	Annual	1319-30-722-021	Naegle 10

Exhibit A-8a
Ridge Tahoe POA

Account No.	Unit	Season	Use Year	APN	Building
N/A			Odd	1319-30-722	Naegle 10

COPY

Exhibit A-8a
Ridge Tahoe POA

Account No.	Unit	Season	Use Year	APN	Building
32-105-22-72	105	Swing	Odd	1319-30-722-005	Naegle 10
32-113-20-73	113	Swing	Odd	1319-30-722-014	Naegle 10

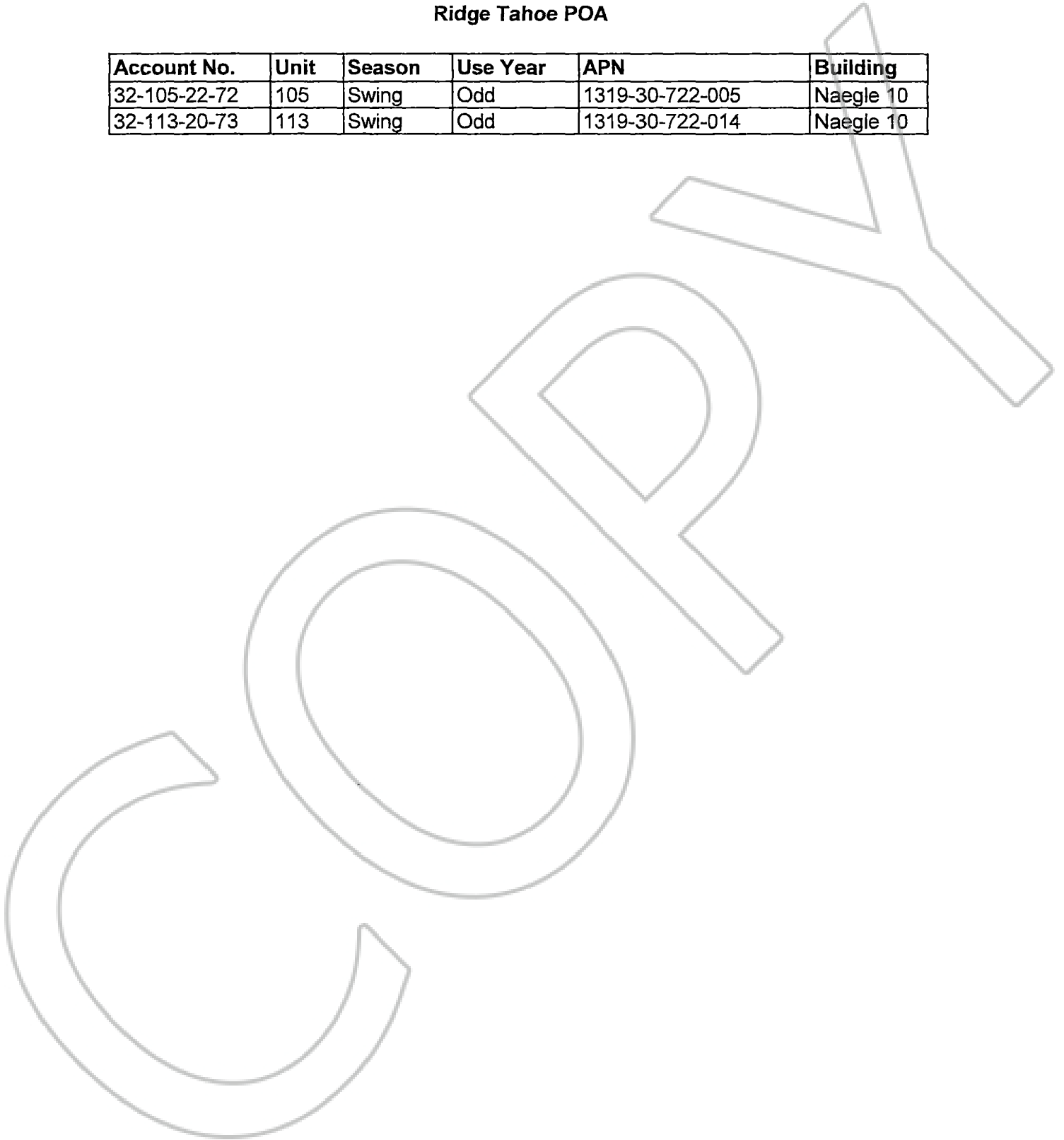


Exhibit A-9a
Ridge Tahoe POA

Account No.	Unit	Season	Use Year	APN	Building
32-107-03-84	107	Summer	Even	1319-30-722-007	Naegle 10

COPY

**Exhibit A-10a
Ridge Tahoe POA**

Account No.	Unit	Season	Use Year	APN	Building
33-121-07-02	121	Summer	Annual	1319-30-723-001	Naegle 12
33-121-12-01	121	Summer	Annual	1319-30-723-001	Naegle 12
33-121-14-02	121	Summer	Annual	1319-30-723-001	Naegle 12
33-121-19-03	121	Swing	Annual	1319-30-723-001	Naegle 12
33-121-20-02	121	Swing	Annual	1319-30-723-001	Naegle 12
33-121-22-07	121	Swing	Annual	1319-30-723-001	Naegle 12
33-121-25-04	121	Swing	Annual	1319-30-723-001	Naegle 12
33-121-44-01	121	Winter	Annual	1319-30-723-001	Naegle 12
33-121-45-01	121	Winter	Annual	1319-30-723-001	Naegle 12
33-122-20A	122	Swing	Annual	1319-30-723-002	Naegle 12
33-122-23-04	122	Swing	Annual	1319-30-723-002	Naegle 12
33-122-24-05	122	Swing	Annual	1319-30-723-002	Naegle 12
33-122-31-01	122	Swing	Annual	1319-30-723-002	Naegle 12
33-122-35-02	122	Winter	Annual	1319-30-723-002	Naegle 12
33-122-38-01	122	Winter	Annual	1319-30-723-002	Naegle 12
33-122-41-01	122	Winter	Annual	1319-30-723-002	Naegle 12
33-123-05-03	123	Summer	Annual	1319-30-723-003	Naegle 12
33-123-17-01	123	Summer	Annual	1319-30-723-003	Naegle 12
33-123-19-01	123	Swing	Annual	1319-30-723-003	Naegle 12
33-123-20-02	123	Swing	Annual	1319-30-723-003	Naegle 12
33-123-24-03	123	Swing	Annual	1319-30-723-003	Naegle 12
33-123-25-02	123	Swing	Annual	1319-30-723-003	Naegle 12
33-123-47-02	123	Winter	Annual	1319-30-723-003	Naegle 12
33-124-01-01	124	Summer	Annual	1319-30-723-004	Naegle 12
33-124-09-03	124	Summer	Annual	1319-30-723-004	Naegle 12
33-124-27A	124	Swing	Annual	1319-30-723-004	Naegle 12
33-124-28-01	124	Swing	Annual	1319-30-723-004	Naegle 12
33-124-30-04	124	Swing	Annual	1319-30-723-004	Naegle 12
33-124-37-02	124	Winter	Annual	1319-30-723-004	Naegle 12
33-124-38-01	124	Winter	Annual	1319-30-723-004	Naegle 12
33-124-51-01	124	Winter	Annual	1319-30-723-004	Naegle 12
33-125-10-03	125	Summer	Annual	1319-30-723-005	Naegle 12
33-125-12-02	125	Summer	Annual	1319-30-723-005	Naegle 12
33-125-28-05	125	Swing	Annual	1319-30-723-005	Naegle 12
33-125-32-01	125	Swing	Annual	1319-30-723-005	Naegle 12
33-125-41-01	125	Winter	Annual	1319-30-723-005	Naegle 12
33-125-42-02	125	Winter	Annual	1319-30-723-005	Naegle 12
33-126-25A	126	Swing	Annual	1319-30-723-006	Naegle 12
33-126-32-01	126	Swing	Annual	1319-30-723-006	Naegle 12
33-126-44-01	126	Winter	Annual	1319-30-723-006	Naegle 12
33-126-47-03	126	Winter	Annual	1319-30-723-006	Naegle 12
33-126-48-01	126	Winter	Annual	1319-30-723-006	Naegle 12
33-127-18-01	127	Summer	Annual	1319-30-723-007	Naegle 12
33-127-19-02	127	Swing	Annual	1319-30-723-007	Naegle 12
33-127-21-06	127	Swing	Annual	1319-30-723-007	Naegle 12

**Exhibit A-10a
Ridge Tahoe POA**

Account No.	Unit	Season	Use Year	APN	Building
33-127-23-02	127	Swing	Annual	1319-30-723-007	Naegle 12
33-127-27-01	127	Swing	Annual	1319-30-723-007	Naegle 12
33-127-29-03	127	Swing	Annual	1319-30-723-007	Naegle 12
33-127-30-01	127	Swing	Annual	1319-30-723-007	Naegle 12
33-127-31-01	127	Swing	Annual	1319-30-723-007	Naegle 12
33-127-32-02	127	Swing	Annual	1319-30-723-007	Naegle 12
33-127-34-01	127	Winter	Annual	1319-30-723-007	Naegle 12
33-127-38-03	127	Winter	Annual	1319-30-723-007	Naegle 12
33-127-48-01	127	Winter	Annual	1319-30-723-007	Naegle 12
33-128-06-01	128	Summer	Annual	1319-30-723-008	Naegle 12
33-128-15-01	128	Summer	Annual	1319-30-723-008	Naegle 12
33-128-24-03	128	Swing	Annual	1319-30-723-008	Naegle 12
33-128-29-05	128	Swing	Annual	1319-30-723-008	Naegle 12
33-128-40-03	128	Winter	Annual	1319-30-723-008	Naegle 12
33-128-42-02	128	Winter	Annual	1319-30-723-008	Naegle 12
33-128-45-02	128	Winter	Annual	1319-30-723-008	Naegle 12
33-128-52A	128	Winter	Annual	1319-30-723-008	Naegle 12
33-129-28-01	129	Swing	Annual	1319-30-723-009	Naegle 12
33-130-09-02	130	Summer	Annual	1319-30-723-010	Naegle 12
33-130-20A	130	Swing	Annual	1319-30-723-010	Naegle 12
33-130-22-01	130	Swing	Annual	1319-30-723-010	Naegle 12
33-130-29-01	130	Swing	Annual	1319-30-723-010	Naegle 12
33-130-40-01	130	Winter	Annual	1319-30-723-010	Naegle 12
33-130-41-01	130	Winter	Annual	1319-30-723-010	Naegle 12
33-130-43-02	130	Winter	Annual	1319-30-723-010	Naegle 12
33-131-07-03	131	Summer	Annual	1319-30-723-012	Naegle 12
33-131-22-01	131	Swing	Annual	1319-30-723-012	Naegle 12
33-131-23-04	131	Swing	Annual	1319-30-723-012	Naegle 12
33-131-31-02	131	Swing	Annual	1319-30-723-012	Naegle 12
33-131-40-01	131	Winter	Annual	1319-30-723-012	Naegle 12
33-131-42-03	131	Winter	Annual	1319-30-723-012	Naegle 12
33-131-43-03	131	Winter	Annual	1319-30-723-012	Naegle 12
33-132-01-02	132	Summer	Annual	1319-30-723-013	Naegle 12
33-132-15-03	132	Summer	Annual	1319-30-723-013	Naegle 12
33-133-01-07	133	Summer	Annual	1319-30-723-014	Naegle 12
33-133-05-02	133	Summer	Annual	1319-30-723-014	Naegle 12
33-133-09-02	133	Summer	Annual	1319-30-723-014	Naegle 12
33-133-19-01	133	Swing	Annual	1319-30-723-014	Naegle 12
33-133-23A	133	Swing	Annual	1319-30-723-014	Naegle 12
33-133-26-01	133	Swing	Annual	1319-30-723-014	Naegle 12
33-133-28-01	133	Swing	Annual	1319-30-723-014	Naegle 12
33-133-32-02	133	Swing	Annual	1319-30-723-014	Naegle 12
33-133-40-01	133	Winter	Annual	1319-30-723-014	Naegle 12
33-133-43-02	133	Winter	Annual	1319-30-723-014	Naegle 12
33-133-46-04	133	Winter	Annual	1319-30-723-014	Naegle 12

**Exhibit A-10a
Ridge Tahoe POA**

Account No.	Unit	Season	Use Year	APN	Building
33-134-19-01	134	Swing	Annual	1319-30-723-015	Naegle 12
33-134-31-01	134	Swing	Annual	1319-30-723-015	Naegle 12
33-135-08-02	135	Summer	Annual	1319-30-723-016	Naegle 12
33-135-18-02	135	Summer	Annual	1319-30-723-016	Naegle 12
33-135-22-01	135	Swing	Annual	1319-30-723-016	Naegle 12
33-135-26-01	135	Swing	Annual	1319-30-723-016	Naegle 12
33-135-28-01	135	Swing	Annual	1319-30-723-016	Naegle 12
33-135-30-01	135	Swing	Annual	1319-30-723-016	Naegle 12
33-135-32-03	135	Swing	Annual	1319-30-723-016	Naegle 12
33-135-35-01	135	Winter	Annual	1319-30-723-016	Naegle 12
33-136-09-03	136	Summer	Annual	1319-30-723-017	Naegle 12
33-136-24-02	136	Swing	Annual	1319-30-723-017	Naegle 12
33-136-28-01	136	Swing	Annual	1319-30-723-017	Naegle 12
33-136-36-01	136	Winter	Annual	1319-30-723-017	Naegle 12
33-136-39-01	136	Winter	Annual	1319-30-723-017	Naegle 12
33-136-41-01	136	Winter	Annual	1319-30-723-017	Naegle 12
33-136-47-02	136	Winter	Annual	1319-30-723-017	Naegle 12
33-136-49-02	136	Winter	Annual	1319-30-723-017	Naegle 12
33-137-20-03	137	Swing	Annual	1319-30-723-018	Naegle 12
33-137-25-02	137	Swing	Annual	1319-30-723-018	Naegle 12
33-137-29-02	137	Swing	Annual	1319-30-723-018	Naegle 12
33-137-38-02	137	Winter	Annual	1319-30-723-018	Naegle 12
33-137-48-01	137	Winter	Annual	1319-30-723-018	Naegle 12
33-138-04-01	138	Summer	Annual	1319-30-723-019	Naegle 12
33-138-21-03	138	Swing	Annual	1319-30-723-019	Naegle 12
33-138-25-06	138	Swing	Annual	1319-30-723-019	Naegle 12
33-138-26-01	138	Swing	Annual	1319-30-723-019	Naegle 12
33-138-36-03	138	Winter	Annual	1319-30-723-019	Naegle 12
33-138-49-01	138	Winter	Annual	1319-30-723-019	Naegle 12
33-139-04-03	139	Summer	Annual	1319-30-723-020	Naegle 12
33-139-13-03	139	Summer	Annual	1319-30-723-020	Naegle 12
33-139-19A	139	Swing	Annual	1319-30-723-020	Naegle 12
33-139-23-07	139	Swing	Annual	1319-30-723-020	Naegle 12
33-139-25-01	139	Swing	Annual	1319-30-723-020	Naegle 12
33-139-26-02	139	Swing	Annual	1319-30-723-020	Naegle 12
33-139-29-02	139	Swing	Annual	1319-30-723-020	Naegle 12
33-139-30-02	139	Swing	Annual	1319-30-723-020	Naegle 12
33-139-40-03	139	Winter	Annual	1319-30-723-020	Naegle 12
33-140-04-01	140	Summer	Annual	1319-30-723-021	Naegle 12
33-140-10-01	140	Summer	Annual	1319-30-723-021	Naegle 12
33-140-21A	140	Swing	Annual	1319-30-723-021	Naegle 12
33-140-22-01	140	Swing	Annual	1319-30-723-021	Naegle 12
33-140-27-03	140	Swing	Annual	1319-30-723-021	Naegle 12
33-140-32-03	140	Swing	Annual	1319-30-723-021	Naegle 12
33-140-38-02	140	Winter	Annual	1319-30-723-021	Naegle 12

**Exhibit A-10a
Ridge Tahoe POA**

Account No.	Unit	Season	Use Year	APN	Building
33-140-39-03	140	Winter	Annual	1319-30-723-021	Naegle 12
33-140-51-03	140	Winter	Annual	1319-30-723-021	Naegle 12

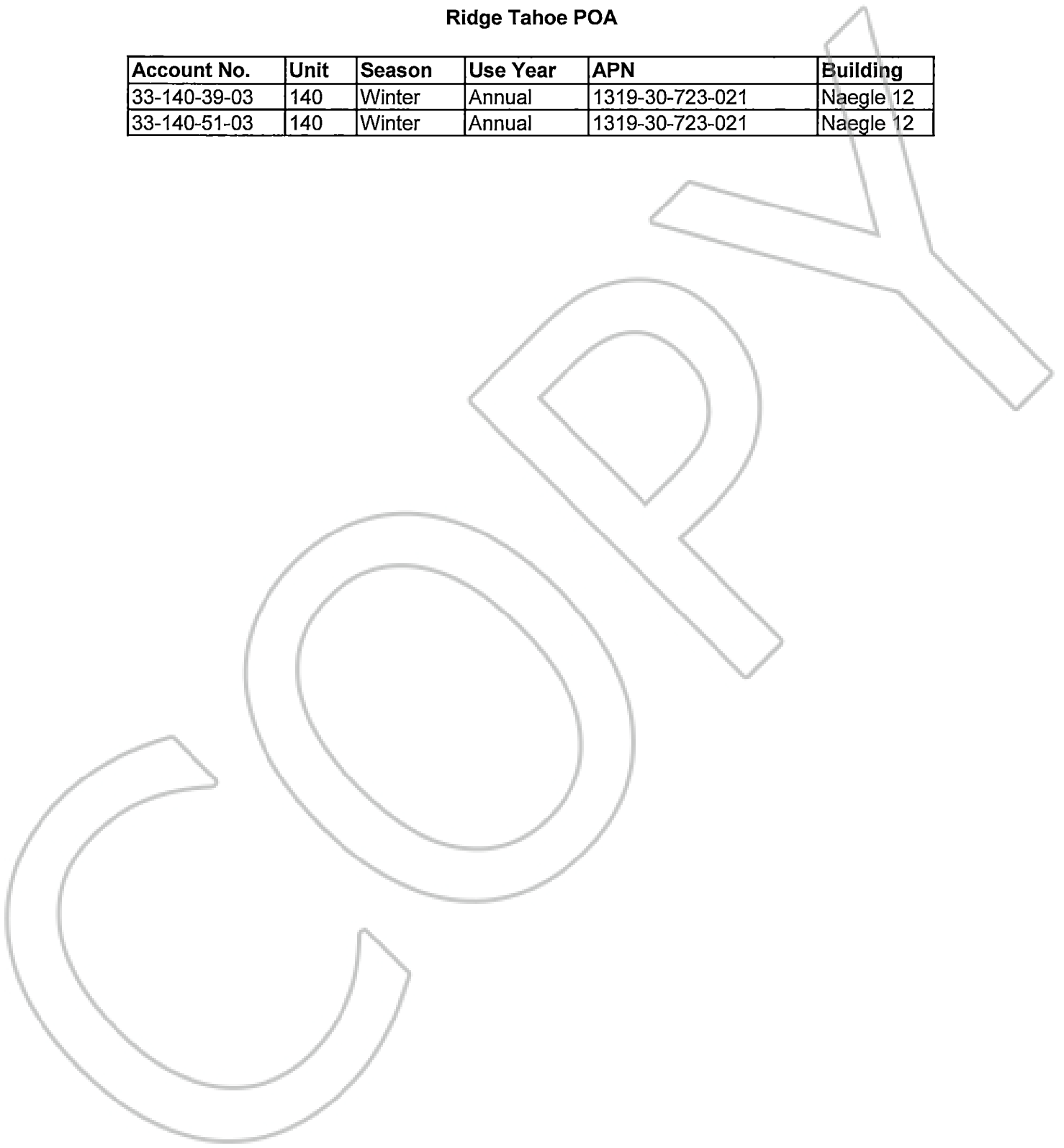


Exhibit A-11a
Ridge Tahoe POA

Account No.	Unit	Season	Use Year	APN	Building
32-105-22-72	105	Swing	Odd	1319-30-722-005	Naegle 12
32-113-20-73	113	Swing	Odd	1319-30-722-014	Naegle 12
33-122-48-74	122	Winter	Odd	1319-30-723-002	Naegle 12
33-126-19-72	126	Swing	Odd	1319-30-723-006	Naegle 12
33-128-31B	128	Swing	Odd	1319-30-723-008	Naegle 12
33-130-47-73	130	Winter	Odd	1319-30-723-010	Naegle 12
33-134-22-75	134	Swing	Odd	1319-30-723-015	Naegle 12
33-134-26-74	134	Swing	Odd	1319-30-723-015	Naegle 12
33-135-21-75	135	Swing	Odd	1319-30-723-016	Naegle 12
33-136-27B	136	Swing	Odd	1319-30-723-017	Naegle 12
33-138-48B	138	Winter	Odd	1319-30-723-019	Naegle 12
33-139-37-71	139	Winter	Odd	1319-30-723-020	Naegle 12

**Exhibit A-11a
Ridge Tahoe POA**

Account No.	Unit	Season	Use Year	APN	Building
33-122-48-74	122	Winter	Odd	1319-30-723-002	Naegle 12
33-126-19-72	126	Swing	Odd	1319-30-723-006	Naegle 12
33-128-31B	128	Swing	Odd	1319-30-723-008	Naegle 12
33-130-47-73	130	Winter	Odd	1319-30-723-010	Naegle 12
33-134-22-75	134	Swing	Odd	1319-30-723-015	Naegle 12
33-134-26-74	134	Swing	Odd	1319-30-723-015	Naegle 12
33-135-21-75	135	Swing	Odd	1319-30-723-016	Naegle 12
33-136-27B	136	Swing	Odd	1319-30-723-017	Naegle 12
33-138-48B	138	Winter	Odd	1319-30-723-019	Naegle 12
33-139-37-71	139	Winter	Odd	1319-30-723-020	Naegle 12

Exhibit A-12a
Ridge Tahoe POA

Account No.	Unit	Season	Use Year	APN	Building
33-121-03-84	121	Summer	Even	1319-30-723-001	Naegle 12
33-121-10-83	121	Summer	Even	1319-30-723-001	Naegle 12
33-122-45-C	122	Winter	Even	1319-30-723-002	Naegle 12
33-124-48-82	124	Winter	Even	1319-30-723-004	Naegle 12
33-126-39-82	126	Winter	Even	1319-30-723-006	Naegle 12
33-127-37-82	127	Winter	Even	1319-30-723-007	Naegle 12
33-129-27-82	129	Swing	Even	1319-30-723-009	Naegle 12
33-130-15-83	130	Summer	Even	1319-30-723-010	Naegle 12
33-132-46-81	132	Winter	Even	1319-30-723-013	Naegle 12
33-134-13-83	134	Summer	Even	1319-30-723-015	Naegle 12
33-134-22-85	134	Swing	Even	1319-30-723-015	Naegle 12
33-135-21-85	135	Swing	Even	1319-30-723-016	Naegle 12
33-136-32-85	136	Swing	Even	1319-30-723-017	Naegle 12
33-137-04-81	137	Summer	Even	1319-30-723-018	Naegle 12
33-139-11C	139	Summer	Even	1319-30-723-020	Naegle 12

**Exhibit A-13a
Ridge Tahoe POA**

Account No.	Unit	Season	Use Year	APN	Building
34-001-34-01	001	Prime	Annual	1319-30-724-001	Tower
34-001-39-01	001	Swing	Annual	1319-30-724-001	Tower
34-002-14-01	002	Prime	Annual	1319-30-724-002	Tower
34-003-35-02	003	Prime	Annual	1319-30-724-003	Tower
34-004-47-01	004	Swing	Annual	1319-30-724-004	Tower
34-005-49-03	005	Swing	Annual	1319-30-724-005	Tower
34-006-17-01	006	Prime	Annual	1319-30-724-006	Tower
34-007-14-02	007	Prime	Annual	1319-30-724-008	Tower
34-007-32-03	007	Prime	Annual	1319-30-724-008	Tower
34-008-01-02	008	Prime	Annual	1319-30-724-009	Tower
34-008-16-01	008	Prime	Annual	1319-30-724-009	Tower
34-008-47-01	008	Swing	Annual	1319-30-724-009	Tower
34-009-11-02	009	Prime	Annual	1319-30-724-010	Tower
34-009-42-04	009	Swing	Annual	1319-30-724-010	Tower
34-010-23-02	010	Prime	Annual	1319-30-724-011	Tower
34-010-44-01	010	Swing	Annual	1319-30-724-011	Tower
34-010-48-02	010	Swing	Annual	1319-30-724-011	Tower
34-011-02-02	011	Prime	Annual	1319-30-724-012	Tower
34-011-28-03	011	Prime	Annual	1319-30-724-012	Tower
34-011-36-01	011	Prime	Annual	1319-30-724-012	Tower
34-011-42-01	011	Swing	Annual	1319-30-724-012	Tower
34-012-11-01	012	Prime	Annual	1319-30-724-013	Tower
34-012-25-01	012	Prime	Annual	1319-30-724-013	Tower
34-012-34-02	012	Prime	Annual	1319-30-724-013	Tower
34-013-16-01	013	Prime	Annual	1319-30-724-014	Tower
34-013-17-01	013	Prime	Annual	1319-30-724-014	Tower
34-013-33-03	013	Prime	Annual	1319-30-724-014	Tower
34-015-18-01	015	Prime	Annual	1319-30-724-016	Tower
34-015-48-03	015	Swing	Annual	1319-30-724-016	Tower
34-016-01-01	016	Prime	Annual	1319-30-724-017	Tower
34-016-35-01	016	Prime	Annual	1319-30-724-017	Tower
34-016-39-02	016	Swing	Annual	1319-30-724-017	Tower
34-016-41-01	016	Swing	Annual	1319-30-724-017	Tower
34-017-39-04	017	Swing	Annual	1319-30-724-018	Tower
34-018-35-04	018	Prime	Annual	1319-30-724-019	Tower
34-019-06-01	019	Prime	Annual	1319-30-724-020	Tower
34-019-50-01	019	Swing	Annual	1319-30-724-020	Tower
34-020-12-02	020	Prime	Annual	1319-30-724-021	Tower
34-020-19-01	020	Prime	Annual	1319-30-724-021	Tower
34-020-32-01	020	Prime	Annual	1319-30-724-021	Tower
34-021-12-03	021	Prime	Annual	1319-30-724-022	Tower
34-021-41-01	021	Swing	Annual	1319-30-724-022	Tower
34-022-13-01	022	Prime	Annual	1319-30-724-023	Tower
34-022-23-02	022	Prime	Annual	1319-30-724-023	Tower
34-022-40-03	022	Swing	Annual	1319-30-724-023	Tower

**Exhibit A-13a
Ridge Tahoe POA**

Account No.	Unit	Season	Use Year	APN	Building
34-022-47-01	022	Swing	Annual	1319-30-724-023	Tower
34-022-51-01	022	Swing	Annual	1319-30-724-023	Tower
34-023-14-02	023	Prime	Annual	1319-30-724-024	Tower
34-023-16-04	023	Prime	Annual	1319-30-724-024	Tower
34-023-24-01	023	Prime	Annual	1319-30-724-024	Tower
34-023-35-01	023	Prime	Annual	1319-30-724-024	Tower
34-023-38-01	023	Swing	Annual	1319-30-724-024	Tower
34-023-42-01	023	Swing	Annual	1319-30-724-024	Tower
34-023-43A	023	Swing	Annual	1319-30-724-024	Tower
34-023-46-01	023	Swing	Annual	1319-30-724-024	Tower
34-024-07-02	024	Prime	Annual	1319-30-724-025	Tower
34-024-41-01	024	Swing	Annual	1319-30-724-025	Tower
34-024-44-01	024	Swing	Annual	1319-30-724-025	Tower
34-024-45-02	024	Swing	Annual	1319-30-724-025	Tower
34-025-25-03	025	Prime	Annual	1319-30-724-026	Tower
34-025-27-01	025	Prime	Annual	1319-30-724-026	Tower
34-025-29-01	025	Prime	Annual	1319-30-724-026	Tower
34-025-38-01	025	Swing	Annual	1319-30-724-026	Tower
34-025-45-03	025	Swing	Annual	1319-30-724-026	Tower
34-026-12A	026	Prime	Annual	1319-30-724-027	Tower
34-026-15-01	026	Prime	Annual	1319-30-724-027	Tower
34-026-26-03	026	Prime	Annual	1319-30-724-027	Tower
34-026-39-01	026	Swing	Annual	1319-30-724-027	Tower
34-026-40-01	026	Swing	Annual	1319-30-724-027	Tower
34-026-41-01	026	Swing	Annual	1319-30-724-027	Tower
34-026-51-01	026	Swing	Annual	1319-30-724-027	Tower
34-027-46-01	027	Swing	Annual	1319-30-724-028	Tower
34-027-50-01	027	Swing	Annual	1319-30-724-028	Tower
34-028-16A	028	Prime	Annual	1319-30-724-029	Tower
34-028-18A	028	Prime	Annual	1319-30-724-029	Tower
34-028-21-A	028	Prime	Annual	1319-30-724-029	Tower
34-028-31-03	028	Prime	Annual	1319-30-724-029	Tower
34-028-35-03	028	Prime	Annual	1319-30-724-029	Tower
34-028-42-02	028	Swing	Annual	1319-30-724-029	Tower
34-028-50-01	028	Swing	Annual	1319-30-724-029	Tower
34-029-02-03	029	Prime	Annual	1319-30-724-030	Tower
34-029-04-01	029	Prime	Annual	1319-30-724-030	Tower
34-029-05A	029	Prime	Annual	1319-30-724-030	Tower
34-029-07-01	029	Prime	Annual	1319-30-724-030	Tower
34-029-35A	029	Prime	Annual	1319-30-724-030	Tower
34-029-39-01	029	Swing	Annual	1319-30-724-030	Tower
34-029-40-03	029	Swing	Annual	1319-30-724-030	Tower
34-029-42-02	029	Swing	Annual	1319-30-724-030	Tower
34-029-50-03	029	Swing	Annual	1319-30-724-030	Tower
34-030-16-02	030	Prime	Annual	1319-30-724-031	Tower

**Exhibit A-13a
Ridge Tahoe POA**

Account No.	Unit	Season	Use Year	APN	Building
34-030-29-01	030	Prime	Annual	1319-30-724-031	Tower
34-030-38-02	030	Swing	Annual	1319-30-724-031	Tower
34-030-39-02	030	Swing	Annual	1319-30-724-031	Tower
34-030-40-03	030	Swing	Annual	1319-30-724-031	Tower
34-030-41-01	030	Swing	Annual	1319-30-724-031	Tower
34-030-42-03	030	Swing	Annual	1319-30-724-031	Tower
34-030-44-02	030	Swing	Annual	1319-30-724-031	Tower
34-030-50-02	030	Swing	Annual	1319-30-724-031	Tower
34-031-14-06	031	Prime	Annual	1319-30-724-032	Tower
34-031-15-02	031	Prime	Annual	1319-30-724-032	Tower
34-031-28-01	031	Prime	Annual	1319-30-724-032	Tower
34-031-39-01	031	Swing	Annual	1319-30-724-032	Tower
34-032-30-01	032	Prime	Annual	1319-30-724-033	Tower
34-032-42-02	032	Swing	Annual	1319-30-724-033	Tower
34-032-49-02	032	Swing	Annual	1319-30-724-033	Tower
34-032-50-01	032	Swing	Annual	1319-30-724-033	Tower
34-033-37-03	033	Prime	Annual	1319-30-724-034	Tower
34-034-22-01	034	Prime	Annual	1319-30-724-035	Tower
34-034-48-01	034	Swing	Annual	1319-30-724-035	Tower
34-035-11-02	035	Prime	Annual	1319-30-724-036	Tower
34-035-12-01	035	Prime	Annual	1319-30-724-036	Tower
34-035-18-08	035	Prime	Annual	1319-30-724-036	Tower
34-035-19-05	035	Prime	Annual	1319-30-724-036	Tower
34-035-21-03	035	Prime	Annual	1319-30-724-036	Tower
34-035-24-02	035	Prime	Annual	1319-30-724-036	Tower
34-035-24A	035	Prime	Annual	1319-30-724-036	Tower
34-035-26-02	035	Prime	Annual	1319-30-724-036	Tower
34-035-36-02	035	Prime	Annual	1319-30-724-036	Tower
34-035-37-01	035	Prime	Annual	1319-30-724-036	Tower
34-035-46-02	035	Swing	Annual	1319-30-724-036	Tower
34-035-47-02	035	Swing	Annual	1319-30-724-036	Tower
34-035-49A	035	Swing	Annual	1319-30-724-036	Tower
34-036-05-01	036	Prime	Annual	1319-30-724-037	Tower
34-036-07-01	036	Prime	Annual	1319-30-724-037	Tower
34-036-11a	036	Prime	Annual	1319-30-724-037	Tower
34-036-16A	036	Prime	Annual	1319-30-724-037	Tower
34-036-17B	036	Prime	Annual	1319-30-724-037	Tower
34-036-18-01	036	Prime	Annual	1319-30-724-037	Tower
34-036-19A	036	Prime	Annual	1319-30-724-037	Tower
34-036-20-03	036	Prime	Annual	1319-30-724-037	Tower
34-036-27A	036	Prime	Annual	1319-30-724-037	Tower
34-036-28-02	036	Prime	Annual	1319-30-724-037	Tower
34-036-30A	036	Prime	Annual	1319-30-724-037	Tower
34-036-32A	036	Prime	Annual	1319-30-724-037	Tower
34-036-35A	036	Prime	Annual	1319-30-724-037	Tower

**Exhibit A-13a
Ridge Tahoe POA**

Account No.	Unit	Season	Use Year	APN	Building
34-036-36-02	036	Prime	Annual	1319-30-724-037	Tower
34-036-39-03	036	Swing	Annual	1319-30-724-037	Tower
34-036-40A	036	Swing	Annual	1319-30-724-037	Tower
34-036-41A	036	Swing	Annual	1319-30-724-037	Tower
34-036-43-02	036	Swing	Annual	1319-30-724-037	Tower
34-036-44-02	036	Swing	Annual	1319-30-724-037	Tower
34-036-50A	036	Swing	Annual	1319-30-724-037	Tower
34-036-51-01	036	Swing	Annual	1319-30-724-037	Tower
34-037-01A	037	Prime	Annual	1319-30-724-038	Tower
34-037-09A	037	Prime	Annual	1319-30-724-038	Tower
34-037-14A	037	Prime	Annual	1319-30-724-038	Tower
34-037-22-01	037	Prime	Annual	1319-30-724-038	Tower
34-037-23-02	037	Prime	Annual	1319-30-724-038	Tower
34-037-27A	037	Prime	Annual	1319-30-724-038	Tower
34-037-30-02	037	Prime	Annual	1319-30-724-038	Tower
34-037-36A	037	Prime	Annual	1319-30-724-038	Tower
34-037-38-02	037	Swing	Annual	1319-30-724-038	Tower
34-037-39A	037	Swing	Annual	1319-30-724-038	Tower
34-037-40-02	037	Swing	Annual	1319-30-724-038	Tower
34-037-42-02	037	Swing	Annual	1319-30-724-038	Tower
34-037-43A	037	Swing	Annual	1319-30-724-038	Tower
34-037-44-01	037	Swing	Annual	1319-30-724-038	Tower
34-037-45A	037	Swing	Annual	1319-30-724-038	Tower
34-037-48-02	037	Swing	Annual	1319-30-724-038	Tower
34-037-49A	037	Swing	Annual	1319-30-724-038	Tower
34-038-01-01	038	Prime	Annual	1319-30-724-039	Tower
34-038-03A	038	Prime	Annual	1319-30-724-039	Tower
34-038-04A	038	Prime	Annual	1319-30-724-039	Tower
34-038-06-02	038	Prime	Annual	1319-30-724-039	Tower
34-038-07A	038	Prime	Annual	1319-30-724-039	Tower
34-038-10A	038	Prime	Annual	1319-30-724-039	Tower
34-038-11-01	038	Prime	Annual	1319-30-724-039	Tower
34-038-13-01	038	Prime	Annual	1319-30-724-039	Tower
34-038-14-02	038	Prime	Annual	1319-30-724-039	Tower
34-038-16A	038	Prime	Annual	1319-30-724-039	Tower
34-038-20-01	038	Prime	Annual	1319-30-724-039	Tower
34-038-21-02	038	Prime	Annual	1319-30-724-039	Tower
34-038-25A	038	Prime	Annual	1319-30-724-039	Tower
34-038-28-01	038	Prime	Annual	1319-30-724-039	Tower
34-038-30A	038	Prime	Annual	1319-30-724-039	Tower
34-038-31-03	038	Prime	Annual	1319-30-724-039	Tower
34-038-37-02	038	Prime	Annual	1319-30-724-039	Tower
34-038-39A	038	Swing	Annual	1319-30-724-039	Tower
34-038-40A	038	Swing	Annual	1319-30-724-039	Tower
34-038-41A	038	Swing	Annual	1319-30-724-039	Tower

Exhibit A-13a
Ridge Tahoe POA

Account No.	Unit	Season	Use Year	APN	Building
34-038-42A	038	Swing	Annual	1319-30-724-039	Tower
34-038-43-04	038	Swing	Annual	1319-30-724-039	Tower
34-038-44-01	038	Swing	Annual	1319-30-724-039	Tower
34-038-45A	038	Swing	Annual	1319-30-724-039	Tower
34-038-47A	038	Swing	Annual	1319-30-724-039	Tower
34-038-48A	038	Swing	Annual	1319-30-724-039	Tower
34-038-50A	038	Swing	Annual	1319-30-724-039	Tower



**Exhibit A-14a
Ridge Tahoe POA**

Account No.	Unit	Season	Use Year	APN	Building
34-002-44-72	002	Swing	Odd	1319-30-724-002	Tower
34-002-45-72	002	Swing	Odd	1319-30-724-002	Tower
34-002-50-71	002	Swing	Odd	1319-30-724-002	Tower
34-003-03-72	003	Prime	Odd	1319-30-724-003	Tower
34-003-07-71	003	Prime	Odd	1319-30-724-003	Tower
34-003-09-71	003	Prime	Odd	1319-30-724-003	Tower
34-003-18-72	003	Prime	Odd	1319-30-724-003	Tower
34-003-23-71	003	Prime	Odd	1319-30-724-003	Tower
34-003-25-73	003	Prime	Odd	1319-30-724-003	Tower
34-003-39-71	003	Swing	Odd	1319-30-724-003	Tower
34-003-47-71	003	Swing	Odd	1319-30-724-003	Tower
34-004-03-73	004	Prime	Odd	1319-30-724-004	Tower
34-004-08-71	004	Prime	Odd	1319-30-724-004	Tower
34-004-12-72	004	Prime	Odd	1319-30-724-004	Tower
34-004-24-74	004	Prime	Odd	1319-30-724-004	Tower
34-004-39-71	004	Swing	Odd	1319-30-724-004	Tower
34-004-40-71	004	Swing	Odd	1319-30-724-004	Tower
34-004-41-74	004	Swing	Odd	1319-30-724-004	Tower
34-004-50-71	004	Swing	Odd	1319-30-724-004	Tower
34-005-13-71	005	Prime	Odd	1319-30-724-005	Tower
34-006-14-71	006	Prime	Odd	1319-30-724-006	Tower
34-007-06-71	007	Prime	Odd	1319-30-724-008	Tower
34-007-50-71	007	Swing	Odd	1319-30-724-008	Tower
34-008-48-71	008	Swing	Odd	1319-30-724-009	Tower
34-009-31-72	009	Prime	Odd	1319-30-724-010	Tower
34-009-48B	009	Swing	Odd	1319-30-724-010	Tower
34-010-14-71	010	Prime	Odd	1319-30-724-011	Tower
34-010-16-73	010	Prime	Odd	1319-30-724-011	Tower
34-011-17B	011	Prime	Odd	1319-30-724-012	Tower
34-011-43-71	011	Swing	Odd	1319-30-724-012	Tower
34-011-50-72	011	Swing	Odd	1319-30-724-012	Tower
34-012-32-71	012	Prime	Odd	1319-30-724-013	Tower
34-013-29-71	013	Prime	Odd	1319-30-724-014	Tower
34-013-50-72	013	Swing	Odd	1319-30-724-014	Tower
34-015-27-71	015	Prime	Odd	1319-30-724-016	Tower
34-015-46-72	015	Swing	Odd	1319-30-724-016	Tower
34-018-40-73	018	Swing	Odd	1319-30-724-019	Tower
34-020-46-72	020	Swing	Odd	1319-30-724-021	Tower
34-021-48-71	021	Swing	Odd	1319-30-724-022	Tower
34-023-17-71	023	Prime	Odd	1319-30-724-024	Tower
34-023-30-73	023	Prime	Odd	1319-30-724-024	Tower
34-023-41-72	023	Swing	Odd	1319-30-724-024	Tower
34-027-42-71	027	Swing	Odd	1319-30-724-028	Tower
34-029-43-71	029	Swing	Odd	1319-30-724-030	Tower
34-030-43B	030	Swing	Odd	1319-30-724-031	Tower

Exhibit A-14a
Ridge Tahoe POA

Account No.	Unit	Season	Use Year	APN	Building
34-031-30-73	031	Prime	Odd	1319-30-724-032	Tower
34-031-33-72	031	Prime	Odd	1319-30-724-032	Tower
34-032-39-72	032	Swing	Odd	1319-30-724-033	Tower
34-033-01-73	033	Prime	Odd	1319-30-724-034	Tower
34-033-02-72	033	Prime	Odd	1319-30-724-034	Tower
34-033-13B	033	Prime	Odd	1319-30-724-034	Tower
34-033-27-72	033	Prime	Odd	1319-30-724-034	Tower
34-033-44-71	033	Swing	Odd	1319-30-724-034	Tower
34-035-31-74	035	Prime	Odd	1319-30-724-036	Tower
34-036-37-74	036	Prime	Odd	1319-30-724-037	Tower
34-038-33B	038	Prime	Odd	1319-30-724-039	Tower

**Exhibit A-15a
Ridge Tahoe POA**

Account No.	Unit	Season	Use Year	APN	Building
34-001-43-83	001	Swing	Even	1319-30-724-001	Tower
34-001-46-82	001	Swing	Even	1319-30-724-001	Tower
34-002-41-82	002	Swing	Even	1319-30-724-002	Tower
34-002-50-83	002	Swing	Even	1319-30-724-002	Tower
34-003-03-81	003	Prime	Even	1319-30-724-003	Tower
34-003-05-85	003	Prime	Even	1319-30-724-003	Tower
34-003-11-81	003	Prime	Even	1319-30-724-003	Tower
34-003-28-81	003	Prime	Even	1319-30-724-003	Tower
34-003-29-83	003	Prime	Even	1319-30-724-003	Tower
34-003-41-81	003	Swing	Even	1319-30-724-003	Tower
34-003-48-82	003	Swing	Even	1319-30-724-003	Tower
34-004-08C	004	Prime	Even	1319-30-724-004	Tower
34-004-11-82	004	Prime	Even	1319-30-724-004	Tower
34-004-23-81	004	Prime	Even	1319-30-724-004	Tower
34-004-25-81	004	Prime	Even	1319-30-724-004	Tower
34-004-38-81	004	Swing	Even	1319-30-724-004	Tower
34-004-43-82	004	Swing	Even	1319-30-724-004	Tower
34-005-42-81	005	Swing	Even	1319-30-724-005	Tower
34-006-06-83	006	Prime	Even	1319-30-724-006	Tower
34-006-44-81	006	Swing	Even	1319-30-724-006	Tower
34-008-14-84	008	Prime	Even	1319-30-724-009	Tower
34-008-27-82	008	Prime	Even	1319-30-724-009	Tower
34-008-51C	008	Swing	Even	1319-30-724-009	Tower
34-009-10-81	009	Prime	Even	1319-30-724-010	Tower
34-009-12-81	009	Prime	Even	1319-30-724-010	Tower
34-010-47-82	010	Swing	Even	1319-30-724-011	Tower
34-010-49-82	010	Swing	Even	1319-30-724-011	Tower
34-011-17-82	011	Prime	Even	1319-30-724-012	Tower
34-011-31-81	011	Prime	Even	1319-30-724-012	Tower
34-011-43-83	011	Swing	Even	1319-30-724-012	Tower
34-011-50-81	011	Swing	Even	1319-30-724-012	Tower
34-012-06-83	012	Prime	Even	1319-30-724-013	Tower
34-012-45-84	012	Swing	Even	1319-30-724-013	Tower
34-015-27-83	015	Prime	Even	1319-30-724-016	Tower
34-016-44-82	016	Swing	Even	1319-30-724-017	Tower
34-016-50-83	016	Swing	Even	1319-30-724-017	Tower
34-017-09-81	017	Prime	Even	1319-30-724-018	Tower
34-017-31-81	017	Prime	Even	1319-30-724-018	Tower
34-017-38-82	017	Swing	Even	1319-30-724-018	Tower
34-017-43-85	017	Swing	Even	1319-30-724-018	Tower
34-018-32-82	018	Prime	Even	1319-30-724-019	Tower
34-019-14-83	019	Prime	Even	1319-30-724-020	Tower
34-020-41-84	020	Swing	Even	1319-30-724-021	Tower
34-021-18-81	021	Prime	Even	1319-30-724-022	Tower
34-021-49-81	021	Swing	Even	1319-30-724-022	Tower

**Exhibit A-15a
Ridge Tahoe POA**

Account No.	Unit	Season	Use Year	APN	Building
34-022-31-81	022	Prime	Even	1319-30-724-023	Tower
34-023-41-82	023	Swing	Even	1319-30-724-024	Tower
34-028-19-83	028	Prime	Even	1319-30-724-029	Tower
34-029-43-C	029	Swing	Even	1319-30-724-030	Tower
34-031-33-82	031	Prime	Even	1319-30-724-032	Tower
34-033-09-81	033	Prime	Even	1319-30-724-034	Tower
34-033-10-82	033	Prime	Even	1319-30-724-034	Tower
34-033-35-82	033	Prime	Even	1319-30-724-034	Tower
34-033-39-81	033	Swing	Even	1319-30-724-034	Tower
34-035-31C	035	Prime	Even	1319-30-724-036	Tower
34-037-47-83	037	Swing	Even	1319-30-724-038	Tower
34-038-34-83	038	Prime	Even	1319-30-724-039	Tower

**Exhibit A-16a
Ridge Tahoe POA**

Account No.	Unit	Season	Use Year	APN	Building
37-039-29-03	039	Prime	Annual	1319-30-644-001	Plaza
37-040-06-04	040	Prime	Annual	1319-30-644-002	Plaza
37-040-24-01	040	Prime	Annual	1319-30-644-002	Plaza
37-040-47-01	040	Swing	Annual	1319-30-644-002	Plaza
37-041-11-01	041	Prime	Annual	1319-30-644-003	Plaza
37-041-14-03	041	Prime	Annual	1319-30-644-003	Plaza
37-041-49-01	041	Swing	Annual	1319-30-644-003	Plaza
37-042-14-03	042	Prime	Annual	1319-30-644-004	Plaza
37-042-42-01	042	Swing	Annual	1319-30-644-004	Plaza
37-043-11-02	043	Prime	Annual	1319-30-644-005	Plaza
37-043-15-01	043	Prime	Annual	1319-30-644-005	Plaza
37-044-49-02	044	Swing	Annual	1319-30-644-006	Plaza
37-045-39-02	045	Swing	Annual	1319-30-644-007	Plaza
37-046-14-02	046	Prime	Annual	1319-30-644-008	Plaza
37-046-41-01	046	Swing	Annual	1319-30-644-008	Plaza
37-047-37-02	047	Prime	Annual	1319-30-644-010	Plaza
37-047-40-01	047	Swing	Annual	1319-30-644-010	Plaza
37-048-21-01	048	Prime	Annual	1319-30-644-011	Plaza
37-048-43-02	048	Swing	Annual	1319-30-644-011	Plaza
37-049-44-02	049	Swing	Annual	1319-30-644-012	Plaza
37-050-02-01	050	Prime	Annual	1319-30-644-013	Plaza
37-050-41-01	050	Swing	Annual	1319-30-644-013	Plaza
37-050-45-01	050	Swing	Annual	1319-30-644-013	Plaza
37-051-16-01	051	Prime	Annual	1319-30-644-014	Plaza
37-051-24-01	051	Prime	Annual	1319-30-644-014	Plaza
37-051-37-01	051	Prime	Annual	1319-30-644-014	Plaza
37-052-06-03	052	Prime	Annual	1319-30-644-015	Plaza
37-052-09-01	052	Prime	Annual	1319-30-644-015	Plaza
37-052-27-01	052	Prime	Annual	1319-30-644-015	Plaza
37-052-30-01	052	Prime	Annual	1319-30-644-015	Plaza
37-054-05-02	054	Prime	Annual	1319-30-644-017	Plaza
37-055-29-01	055	Prime	Annual	1319-30-644-020	Plaza
37-055-30-03	055	Prime	Annual	1319-30-644-020	Plaza
37-055-39-02	055	Swing	Annual	1319-30-644-020	Plaza
37-056-06-01	056	Prime	Annual	1319-30-644-021	Plaza
37-056-24-01	056	Prime	Annual	1319-30-644-021	Plaza
37-056-41-01	056	Swing	Annual	1319-30-644-021	Plaza
37-057-18-01	057	Prime	Annual	1319-30-644-022	Plaza
37-057-33-03	057	Prime	Annual	1319-30-644-022	Plaza
37-057-38-02	057	Swing	Annual	1319-30-644-022	Plaza
37-058-12-01	058	Prime	Annual	1319-30-644-023	Plaza
37-058-43-02	058	Swing	Annual	1319-30-644-023	Plaza
37-059-01-02	059	Prime	Annual	1319-30-644-024	Plaza
37-059-03-01	059	Prime	Annual	1319-30-644-024	Plaza
37-059-17-02	059	Prime	Annual	1319-30-644-024	Plaza

**Exhibit A-16a
Ridge Tahoe POA**

Account No.	Unit	Season	Use Year	APN	Building
37-060-09-01	060	Prime	Annual	1319-30-644-025	Plaza
37-060-22-01	060	Prime	Annual	1319-30-644-025	Plaza
37-060-44-01	060	Swing	Annual	1319-30-644-025	Plaza
37-060-46-02	060	Swing	Annual	1319-30-644-025	Plaza
37-061-05-03	061	Prime	Annual	1319-30-644-026	Plaza
37-061-40-01	061	Swing	Annual	1319-30-644-026	Plaza
37-062-11-01	062	Prime	Annual	1319-30-644-027	Plaza
37-062-40-02	062	Swing	Annual	1319-30-644-027	Plaza
37-062-49-02	062	Swing	Annual	1319-30-644-027	Plaza
37-063-05-02	063	Prime	Annual	1319-30-644-028	Plaza
37-063-47-01	063	Swing	Annual	1319-30-644-028	Plaza
37-064-10-01	064	Prime	Annual	1319-30-644-029	Plaza
37-064-41-01	064	Swing	Annual	1319-30-644-029	Plaza
37-064-46-01	064	Swing	Annual	1319-30-644-029	Plaza
37-065-13-01	065	Prime	Annual	1319-30-644-030	Plaza
37-065-18-02	065	Prime	Annual	1319-30-644-030	Plaza
37-065-20-01	065	Prime	Annual	1319-30-644-030	Plaza
37-065-43-01	065	Swing	Annual	1319-30-644-030	Plaza
37-065-45-01	065	Swing	Annual	1319-30-644-030	Plaza
37-065-49-02	065	Swing	Annual	1319-30-644-030	Plaza
37-066-27-01	066	Prime	Annual	1319-30-644-031	Plaza
37-066-51-01	066	Swing	Annual	1319-30-644-031	Plaza
37-067-41-01	067	Swing	Annual	1319-30-644-034	Plaza
37-067-48-01	067	Swing	Annual	1319-30-644-034	Plaza
37-068-30-02	068	Prime	Annual	1319-30-644-035	Plaza
37-068-33-01	068	Prime	Annual	1319-30-644-035	Plaza
37-068-40-01	068	Swing	Annual	1319-30-644-035	Plaza
37-068-41-01	068	Swing	Annual	1319-30-644-035	Plaza
37-068-49-01	068	Swing	Annual	1319-30-644-035	Plaza
37-069-12-01	069	Prime	Annual	1319-30-644-036	Plaza
37-069-24-01	069	Prime	Annual	1319-30-644-036	Plaza
37-069-36-01	069	Prime	Annual	1319-30-644-036	Plaza
37-069-48-01	069	Swing	Annual	1319-30-644-036	Plaza
37-069-50-02	069	Swing	Annual	1319-30-644-036	Plaza
37-070-07-03	070	Prime	Annual	1319-30-644-037	Plaza
37-070-08-01	070	Prime	Annual	1319-30-644-037	Plaza
37-070-21-01	070	Prime	Annual	1319-30-644-037	Plaza
37-070-32-01	070	Prime	Annual	1319-30-644-037	Plaza
37-070-35-01	070	Prime	Annual	1319-30-644-037	Plaza
37-070-49-01	070	Swing	Annual	1319-30-644-037	Plaza
37-071-28-01	071	Prime	Annual	1319-30-644-038	Plaza
37-071-32-02	071	Prime	Annual	1319-30-644-038	Plaza
37-071-51-01	071	Swing	Annual	1319-30-644-038	Plaza
37-072-06-01	072	Prime	Annual	1319-30-644-039	Plaza
37-072-15-01	072	Prime	Annual	1319-30-644-039	Plaza

**Exhibit A-16a
Ridge Tahoe POA**

Account No.	Unit	Season	Use Year	APN	Building
37-072-21-01	072	Prime	Annual	1319-30-644-039	Plaza
37-072-34-01	072	Prime	Annual	1319-30-644-039	Plaza
37-072-35-01	072	Prime	Annual	1319-30-644-039	Plaza
37-072-39-02	072	Swing	Annual	1319-30-644-039	Plaza
37-072-45-01	072	Swing	Annual	1319-30-644-039	Plaza
37-072-50-01	072	Swing	Annual	1319-30-644-039	Plaza
37-073-01-01	073	Prime	Annual	1319-30-644-040	Plaza
37-073-04-03	073	Prime	Annual	1319-30-644-040	Plaza
37-073-26-02	073	Prime	Annual	1319-30-644-040	Plaza
37-073-30-02	073	Prime	Annual	1319-30-644-040	Plaza
37-073-38-02	073	Swing	Annual	1319-30-644-040	Plaza
37-073-39-02	073	Swing	Annual	1319-30-644-040	Plaza
37-073-41-03	073	Swing	Annual	1319-30-644-040	Plaza
37-073-43-01	073	Swing	Annual	1319-30-644-040	Plaza
37-073-44-01	073	Swing	Annual	1319-30-644-040	Plaza
37-073-51-01	073	Swing	Annual	1319-30-644-040	Plaza
37-074-17-01	074	Prime	Annual	1319-30-644-041	Plaza
37-074-33-01	074	Prime	Annual	1319-30-644-041	Plaza
37-074-38-03	074	Swing	Annual	1319-30-644-041	Plaza
37-074-44-01	074	Swing	Annual	1319-30-644-041	Plaza
37-074-49-01	074	Swing	Annual	1319-30-644-041	Plaza
37-075-18-02	075	Prime	Annual	1319-30-644-042	Plaza
37-075-22-01	075	Prime	Annual	1319-30-644-042	Plaza
37-075-24-02	075	Prime	Annual	1319-30-644-042	Plaza
37-075-39-01	075	Swing	Annual	1319-30-644-042	Plaza
37-075-40-01	075	Swing	Annual	1319-30-644-042	Plaza
37-075-46-01	075	Swing	Annual	1319-30-644-042	Plaza
37-075-49-01	075	Swing	Annual	1319-30-644-042	Plaza
37-075-50-03	075	Swing	Annual	1319-30-644-042	Plaza
37-076-06-01	076	Prime	Annual	1319-30-644-043	Plaza
37-076-27-01	076	Prime	Annual	1319-30-644-043	Plaza
37-076-28-01	076	Prime	Annual	1319-30-644-043	Plaza
37-076-37-02	076	Prime	Annual	1319-30-644-043	Plaza
37-076-40-01	076	Swing	Annual	1319-30-644-043	Plaza
37-077-09-02	077	Prime	Annual	1319-30-644-044	Plaza
37-077-21-01	077	Prime	Annual	1319-30-644-044	Plaza
37-077-30-01	077	Prime	Annual	1319-30-644-044	Plaza
37-077-39-02	077	Swing	Annual	1319-30-644-044	Plaza
37-077-43-01	077	Swing	Annual	1319-30-644-044	Plaza
37-077-47-01	077	Swing	Annual	1319-30-644-044	Plaza
37-077-51-01	077	Swing	Annual	1319-30-644-044	Plaza
37-078-25-01	078	Prime	Annual	1319-30-644-045	Plaza
37-078-27-01	078	Prime	Annual	1319-30-644-045	Plaza
37-078-30-02	078	Prime	Annual	1319-30-644-045	Plaza
37-078-32-02	078	Prime	Annual	1319-30-644-045	Plaza

**Exhibit A-16a
Ridge Tahoe POA**

Account No.	Unit	Season	Use Year	APN	Building
37-078-35-01	078	Prime	Annual	1319-30-644-045	Plaza
37-078-51-01	078	Swing	Annual	1319-30-644-045	Plaza
37-079-39-01	079	Swing	Annual	1319-30-644-046	Plaza
37-079-41-02	079	Swing	Annual	1319-30-644-046	Plaza
37-079-48A	079	Swing	Annual	1319-30-644-046	Plaza
37-079-51A	079	Swing	Annual	1319-30-644-046	Plaza
37-080-01-01	080	Prime	Annual	1319-30-644-047	Plaza
37-080-09-03	080	Prime	Annual	1319-30-644-047	Plaza
37-080-41-02	080	Swing	Annual	1319-30-644-047	Plaza
37-080-47-01	080	Swing	Annual	1319-30-644-047	Plaza
37-080-48-01	080	Swing	Annual	1319-30-644-047	Plaza
37-080-49-01	080	Swing	Annual	1319-30-644-047	Plaza
37-141-14-02	141	Prime	Annual	1319-30-644-048	Plaza
37-141-15-02	141	Prime	Annual	1319-30-644-048	Plaza
37-141-33-02	141	Prime	Annual	1319-30-644-048	Plaza
37-142-10-02	142	Prime	Annual	1319-30-644-049	Plaza
37-142-16-01	142	Prime	Annual	1319-30-644-049	Plaza
37-142-20-01	142	Prime	Annual	1319-30-644-049	Plaza
37-142-26-01	142	Prime	Annual	1319-30-644-049	Plaza
37-142-41-02	142	Swing	Annual	1319-30-644-049	Plaza
37-142-51-01	142	Swing	Annual	1319-30-644-049	Plaza
37-143-12-01	143	Prime	Annual	1319-30-644-051	Plaza
37-143-41-01	143	Swing	Annual	1319-30-644-051	Plaza
37-143-45-02	143	Swing	Annual	1319-30-644-051	Plaza
37-143-50-02	143	Swing	Annual	1319-30-644-051	Plaza
37-144-01-01	144	Prime	Annual	1319-30-644-052	Plaza
37-144-22-01	144	Prime	Annual	1319-30-644-052	Plaza
37-144-35-01	144	Prime	Annual	1319-30-644-052	Plaza
37-144-41-01	144	Swing	Annual	1319-30-644-052	Plaza
37-144-46A	144	Swing	Annual	1319-30-644-052	Plaza
37-145-22-02	145	Prime	Annual	1319-30-644-053	Plaza
37-146-10-03	146	Prime	Annual	1319-30-644-054	Plaza
37-146-26-01	146	Prime	Annual	1319-30-644-054	Plaza
37-146-43-02	146	Swing	Annual	1319-30-644-054	Plaza
37-147-02-02	147	Prime	Annual	1319-30-644-055	Plaza
37-147-05-02	147	Prime	Annual	1319-30-644-055	Plaza
37-147-07-01	147	Prime	Annual	1319-30-644-055	Plaza
37-147-16-01	147	Prime	Annual	1319-30-644-055	Plaza
37-147-19-02	147	Prime	Annual	1319-30-644-055	Plaza
37-147-30-01	147	Prime	Annual	1319-30-644-055	Plaza
37-147-33-01	147	Prime	Annual	1319-30-644-055	Plaza
37-147-38-01	147	Swing	Annual	1319-30-644-055	Plaza
37-147-46-01	147	Swing	Annual	1319-30-644-055	Plaza
37-147-51-02	147	Swing	Annual	1319-30-644-055	Plaza
37-148-03-01	148	Prime	Annual	1319-30-644-056	Plaza

**Exhibit A-16a
Ridge Tahoe POA**

Account No.	Unit	Season	Use Year	APN	Building
37-148-20-02	148	Prime	Annual	1319-30-644-056	Plaza
37-148-30-01	148	Prime	Annual	1319-30-644-056	Plaza
37-148-50-01	148	Swing	Annual	1319-30-644-056	Plaza
37-148-51-01	148	Swing	Annual	1319-30-644-056	Plaza
37-149-12-01	149	Prime	Annual	1319-30-644-057	Plaza
37-149-15-01	149	Prime	Annual	1319-30-644-057	Plaza
37-149-18-01	149	Prime	Annual	1319-30-644-057	Plaza
37-149-21-01	149	Prime	Annual	1319-30-644-057	Plaza
37-149-24-02	149	Prime	Annual	1319-30-644-057	Plaza
37-149-40-01	149	Swing	Annual	1319-30-644-057	Plaza
37-149-50-01	149	Swing	Annual	1319-30-644-057	Plaza
37-150-16-01	150	Prime	Annual	1319-30-644-058	Plaza
37-150-19-01	150	Prime	Annual	1319-30-644-058	Plaza
37-150-22-02	150	Prime	Annual	1319-30-644-058	Plaza
37-150-28-01	150	Prime	Annual	1319-30-644-058	Plaza
37-150-38-01	150	Swing	Annual	1319-30-644-058	Plaza
37-150-39-01	150	Swing	Annual	1319-30-644-058	Plaza
37-150-43-02	150	Swing	Annual	1319-30-644-058	Plaza
37-150-44A	150	Swing	Annual	1319-30-644-058	Plaza
37-150-47-02	150	Swing	Annual	1319-30-644-058	Plaza
37-151-01-01	151	Prime	Annual	1319-30-644-059	Plaza
37-151-12-01	151	Prime	Annual	1319-30-644-059	Plaza
37-151-16-01	151	Prime	Annual	1319-30-644-059	Plaza
37-151-19-01	151	Prime	Annual	1319-30-644-059	Plaza
37-151-21-01	151	Prime	Annual	1319-30-644-059	Plaza
37-151-27-01	151	Prime	Annual	1319-30-644-059	Plaza
37-151-28-01	151	Prime	Annual	1319-30-644-059	Plaza
37-151-32-01	151	Prime	Annual	1319-30-644-059	Plaza
37-151-39-01	151	Swing	Annual	1319-30-644-059	Plaza
37-152-05-02	152	Prime	Annual	1319-30-644-060	Plaza
37-152-06-01	152	Prime	Annual	1319-30-644-060	Plaza
37-152-50-01	152	Swing	Annual	1319-30-644-060	Plaza
37-153-05-02	153	Prime	Annual	1319-30-644-061	Plaza
37-153-06-01	153	Prime	Annual	1319-30-644-061	Plaza
37-153-15-01	153	Prime	Annual	1319-30-644-061	Plaza
37-153-21-01	153	Prime	Annual	1319-30-644-061	Plaza
37-153-26-01	153	Prime	Annual	1319-30-644-061	Plaza
37-153-28-01	153	Prime	Annual	1319-30-644-061	Plaza
37-153-30-01	153	Prime	Annual	1319-30-644-061	Plaza
37-153-38-01	158	Swing	Annual	1319-30-644-061	Plaza
37-153-46-01	153	Swing	Annual	1319-30-644-061	Plaza
37-153-51-01	153	Swing	Annual	1319-30-644-061	Plaza
37-154-12-01	154	Prime	Annual	1319-30-644-062	Plaza
37-154-15-01	154	Prime	Annual	1319-30-644-062	Plaza
37-154-38-01	154	Swing	Annual	1319-30-644-062	Plaza

**Exhibit A-16a
Ridge Tahoe POA**

Account No.	Unit	Season	Use Year	APN	Building
37-154-40-01	154	Swing	Annual	1319-30-644-062	Plaza
37-154-49-01	154	Swing	Annual	1319-30-644-062	Plaza
37-155-03-02	155	Prime	Annual	1319-30-644-063	Plaza
37-155-05-03	155	Prime	Annual	1319-30-644-063	Plaza
37-155-14-01	155	Prime	Annual	1319-30-644-063	Plaza
37-155-21-01	155	Prime	Annual	1319-30-644-063	Plaza
37-155-29-01	155	Prime	Annual	1319-30-644-063	Plaza
37-155-30-01	155	Prime	Annual	1319-30-644-063	Plaza
37-155-34-02	155	Prime	Annual	1319-30-644-063	Plaza
37-155-51-02	155	Swing	Annual	1319-30-644-063	Plaza
37-156-02-01	156	Prime	Annual	1319-30-644-064	Plaza
37-156-30-01	156	Prime	Annual	1319-30-644-064	Plaza
37-156-45-01	156	Swing	Annual	1319-30-644-064	Plaza
37-156-50A	156	Swing	Annual	1319-30-644-064	Plaza
37-157-10-01	157	Prime	Annual	1319-30-644-065	Plaza
37-157-16-01	157	Prime	Annual	1319-30-644-065	Plaza
37-157-27-01	157	Prime	Annual	1319-30-644-065	Plaza
37-157-34A	157	Prime	Annual	1319-30-644-065	Plaza
37-157-50-01	157	Swing	Annual	1319-30-644-065	Plaza
37-158-22-01	158	Prime	Annual	1319-30-644-066	Plaza
37-158-29-02	158	Prime	Annual	1319-30-644-066	Plaza
37-158-36-02	158	Prime	Annual	1319-30-644-066	Plaza
37-158-38-02	158	Swing	Annual	1319-30-644-066	Plaza
37-158-39-02	158	Swing	Annual	1319-30-644-066	Plaza
37-158-40A	158	Swing	Annual	1319-30-644-066	Plaza
37-158-41-01	158	Swing	Annual	1319-30-644-066	Plaza
37-158-46-01	158	Swing	Annual	1319-30-644-066	Plaza
37-158-50-02	158	Swing	Annual	1319-30-644-066	Plaza
37-159-01-05	159	Prime	Annual	1319-30-644-068	Plaza
37-159-07-02	159	Prime	Annual	1319-30-644-068	Plaza
37-159-11-04	159	Prime	Annual	1319-30-644-068	Plaza
37-159-25-01	159	Prime	Annual	1319-30-644-068	Plaza
37-159-28-01	159	Prime	Annual	1319-30-644-068	Plaza
37-159-39-03	159	Swing	Annual	1319-30-644-068	Plaza
37-160-01-03	160	Prime	Annual	1319-30-644-069	Plaza
37-160-06-01	160	Prime	Annual	1319-30-644-069	Plaza
37-160-08-01	160	Prime	Annual	1319-30-644-069	Plaza
37-160-26-01	160	Prime	Annual	1319-30-644-069	Plaza
37-160-27-01	160	Prime	Annual	1319-30-644-069	Plaza
37-160-37-01	160	Prime	Annual	1319-30-644-069	Plaza
37-160-46-01	160	Swing	Annual	1319-30-644-069	Plaza
37-160-50-01	160	Swing	Annual	1319-30-644-069	Plaza
37-160-51-01	160	Swing	Annual	1319-30-644-069	Plaza
37-161-01-01	161	Prime	Annual	1319-30-644-070	Plaza
37-161-16-01	161	Prime	Annual	1319-30-644-070	Plaza

**Exhibit A-16a
Ridge Tahoe POA**

Account No.	Unit	Season	Use Year	APN	Building
37-161-18-01	161	Prime	Annual	1319-30-644-070	Plaza
37-161-24-01	161	Prime	Annual	1319-30-644-070	Plaza
37-161-34-01	161	Prime	Annual	1319-30-644-070	Plaza
37-161-40-02	161	Swing	Annual	1319-30-644-070	Plaza
37-162-05-01	162	Prime	Annual	1319-30-644-071	Plaza
37-162-12-05	162	Prime	Annual	1319-30-644-071	Plaza
37-162-14-01	162	Prime	Annual	1319-30-644-071	Plaza
37-162-19-01	162	Prime	Annual	1319-30-644-071	Plaza
37-162-33-01	162	Prime	Annual	1319-30-644-071	Plaza
37-162-35-03	162	Prime	Annual	1319-30-644-071	Plaza
37-162-40-01	162	Swing	Annual	1319-30-644-071	Plaza
37-162-44A	162	Swing	Annual	1319-30-644-071	Plaza
37-163-07-01	163	Prime	Annual	1319-30-644-072	Plaza
37-163-33-01	163	Prime	Annual	1319-30-644-072	Plaza
37-163-34-01	163	Prime	Annual	1319-30-644-072	Plaza
37-163-49-03	163	Swing	Annual	1319-30-644-072	Plaza
37-164-13-01	164	Prime	Annual	1319-30-644-073	Plaza
37-164-16-01	164	Prime	Annual	1319-30-644-073	Plaza
37-164-36-01	164	Prime	Annual	1319-30-644-073	Plaza
37-164-39-01	164	Swing	Annual	1319-30-644-073	Plaza
37-164-43-01	164	Swing	Annual	1319-30-644-073	Plaza
37-164-50-01	164	Swing	Annual	1319-30-644-073	Plaza
37-165-04-01	165	Prime	Annual	1319-30-644-074	Plaza
37-165-10-03	165	Prime	Annual	1319-30-644-074	Plaza
37-165-17-01	165	Prime	Annual	1319-30-644-074	Plaza
37-165-19-01	165	Prime	Annual	1319-30-644-074	Plaza
37-165-24-01	165	Prime	Annual	1319-30-644-074	Plaza
37-165-37-02	165	Prime	Annual	1319-30-644-074	Plaza
37-165-38-01	165	Swing	Annual	1319-30-644-074	Plaza
37-165-41-02	165	Swing	Annual	1319-30-644-074	Plaza
37-165-47A	165	Swing	Annual	1319-30-644-074	Plaza
37-166-16-01	166	Prime	Annual	1319-30-644-075	Plaza
37-166-27-02	166	Prime	Annual	1319-30-644-075	Plaza
37-166-30-01	166	Prime	Annual	1319-30-644-075	Plaza
37-166-31-01	166	Prime	Annual	1319-30-644-075	Plaza
37-166-39A	166	Swing	Annual	1319-30-644-075	Plaza
37-166-50-01	166	Swing	Annual	1319-30-644-075	Plaza
37-167-07-01	167	Prime	Annual	1319-30-644-076	Plaza
37-167-13-03	167	Prime	Annual	1319-30-644-076	Plaza
37-167-18-01	167	Prime	Annual	1319-30-644-076	Plaza
37-167-22-01	167	Prime	Annual	1319-30-644-076	Plaza
37-167-24-01	167	Prime	Annual	1319-30-644-076	Plaza
37-167-34A	167	Prime	Annual	1319-30-644-076	Plaza
37-167-36A	167	Prime	Annual	1319-30-644-076	Plaza
37-167-46-01	167	Swing	Annual	1319-30-644-076	Plaza

**Exhibit A-16a
Ridge Tahoe POA**

Account No.	Unit	Season	Use Year	APN	Building
37-167-50-02	167	Swing	Annual	1319-30-644-076	Plaza
37-168-14-01	168	Prime	Annual	1319-30-644-077	Plaza
37-168-16-01	168	Prime	Annual	1319-30-644-077	Plaza
37-168-17-01	168	Prime	Annual	1319-30-644-077	Plaza
37-168-45-01	168	Swing	Annual	1319-30-644-077	Plaza
37-169-05-01	169	Prime	Annual	1319-30-644-078	Plaza
37-169-18-01	169	Prime	Annual	1319-30-644-078	Plaza
37-169-24-01	169	Prime	Annual	1319-30-644-078	Plaza
37-169-28-01	169	Prime	Annual	1319-30-644-078	Plaza
37-170-01-02	170	Prime	Annual	1319-30-644-079	Plaza
37-170-10-01	170	Prime	Annual	1319-30-644-079	Plaza
37-170-12-01	170	Prime	Annual	1319-30-644-079	Plaza
37-170-14-01	170	Prime	Annual	1319-30-644-079	Plaza
37-170-32-01	170	Prime	Annual	1319-30-644-079	Plaza
37-170-36-01	170	Prime	Annual	1319-30-644-079	Plaza
37-170-38-01	170	Swing	Annual	1319-30-644-079	Plaza
37-170-43-01	170	Swing	Annual	1319-30-644-079	Plaza
37-170-46-02	170	Swing	Annual	1319-30-644-079	Plaza
37-171-03-02	171	Prime	Annual	1319-30-644-080	Plaza
37-171-04-01	171	Prime	Annual	1319-30-644-080	Plaza
37-171-11-01	171	Prime	Annual	1319-30-644-080	Plaza
37-171-13-02	171	Prime	Annual	1319-30-644-080	Plaza
37-171-19-01	171	Prime	Annual	1319-30-644-080	Plaza
37-171-29-01	171	Prime	Annual	1319-30-644-080	Plaza
37-171-36-01	171	Prime	Annual	1319-30-644-080	Plaza
37-171-40-02	171	Swing	Annual	1319-30-644-080	Plaza
37-171-49-01	171	Swing	Annual	1319-30-644-080	Plaza
37-172-15-02	172	Prime	Annual	1319-30-644-081	Plaza
37-172-27A	172	Prime	Annual	1319-30-644-081	Plaza
37-172-39-01	172	Swing	Annual	1319-30-644-081	Plaza
37-172-41-01	172	Swing	Annual	1319-30-644-081	Plaza
37-172-43-01	172	Swing	Annual	1319-30-644-081	Plaza
37-173-10-01	173	Prime	Annual	1319-30-644-082	Plaza
37-173-23-01	173	Prime	Annual	1319-30-644-082	Plaza
37-173-26-01	173	Prime	Annual	1319-30-644-082	Plaza
37-173-29-01	173	Prime	Annual	1319-30-644-082	Plaza
37-173-39-03	173	Swing	Annual	1319-30-644-082	Plaza
37-174-04-01	174	Prime	Annual	1319-30-644-083	Plaza
37-174-05-01	174	Prime	Annual	1319-30-644-083	Plaza
37-174-08-01	174	Prime	Annual	1319-30-644-083	Plaza
37-174-18-01	174	Prime	Annual	1319-30-644-083	Plaza
37-174-21-01	174	Prime	Annual	1319-30-644-083	Plaza
37-174-36-01	174	Prime	Annual	1319-30-644-083	Plaza
37-174-39-01	174	Swing	Annual	1319-30-644-083	Plaza
37-174-41-01	174	Swing	Annual	1319-30-644-083	Plaza

**Exhibit A-16a
Ridge Tahoe POA**

Account No.	Unit	Season	Use Year	APN	Building
37-174-42-01	174	Swing	Annual	1319-30-644-083	Plaza
37-175-05-01	175	Prime	Annual	1319-30-644-085	Plaza
37-175-15-01	175	Prime	Annual	1319-30-644-085	Plaza
37-175-29-01	175	Prime	Annual	1319-30-644-085	Plaza
37-175-32-01	175	Prime	Annual	1319-30-644-085	Plaza
37-175-40-02	175	Swing	Annual	1319-30-644-085	Plaza
37-175-50-01	175	Swing	Annual	1319-30-644-085	Plaza
37-176-03-03	176	Prime	Annual	1319-30-644-086	Plaza
37-176-12-01	176	Prime	Annual	1319-30-644-086	Plaza
37-177-11-01	177	Prime	Annual	1319-30-644-087	Plaza
37-177-13-02	177	Prime	Annual	1319-30-644-087	Plaza
37-177-33-01	177	Prime	Annual	1319-30-644-087	Plaza
37-177-37-02	177	Prime	Annual	1319-30-644-087	Plaza
37-177-39-01	177	Swing	Annual	1319-30-644-087	Plaza
37-177-49-01	177	Swing	Annual	1319-30-644-087	Plaza
37-178-03-01	178	Prime	Annual	1319-30-644-088	Plaza
37-178-04A	178	Prime	Annual	1319-30-644-088	Plaza
37-178-09A	178	Prime	Annual	1319-30-644-088	Plaza
37-178-33-01	178	Prime	Annual	1319-30-644-088	Plaza
37-179-04-01	179	Prime	Annual	1319-30-644-089	Plaza
37-179-05-02	179	Prime	Annual	1319-30-644-089	Plaza
37-179-12-01	179	Prime	Annual	1319-30-644-089	Plaza
37-179-16A	179	Prime	Annual	1319-30-644-089	Plaza
37-179-18A	179	Prime	Annual	1319-30-644-089	Plaza
37-179-22-01	179	Prime	Annual	1319-30-644-089	Plaza
37-179-26-01	179	Prime	Annual	1319-30-644-089	Plaza
37-179-33-01	179	Prime	Annual	1319-30-644-089	Plaza
37-179-34-01	179	Prime	Annual	1319-30-644-089	Plaza
37-179-48-02	179	Swing	Annual	1319-30-644-089	Plaza
37-179-51-01	179	Swing	Annual	1319-30-644-089	Plaza
37-180-05A	180	Prime	Annual	1319-30-644-090	Plaza
37-180-09-02	180	Prime	Annual	1319-30-644-090	Plaza
37-180-27-01	180	Prime	Annual	1319-30-644-090	Plaza
37-180-32-01	180	Prime	Annual	1319-30-644-090	Plaza
37-180-41-01	180	Swing	Annual	1319-30-644-090	Plaza
37-181-06-02	181	Prime	Annual	1319-30-644-091	Plaza
37-181-21-01	181	Prime	Annual	1319-30-644-091	Plaza
37-181-32-01	181	Prime	Annual	1319-30-644-091	Plaza
37-181-35-02	181	Prime	Annual	1319-30-644-091	Plaza
37-181-48-01	181	Swing	Annual	1319-30-644-091	Plaza
37-181-49-01	181	Swing	Annual	1319-30-644-091	Plaza
37-181-51-01	181	Swing	Annual	1319-30-644-091	Plaza
37-182-37-01	182	Prime	Annual	1319-30-644-092	Plaza
37-182-49-01	182	Swing	Annual	1319-30-644-092	Plaza
37-182-51-01	182	Swing	Annual	1319-30-644-092	Plaza

**Exhibit A-16a
Ridge Tahoe POA**

Account No.	Unit	Season	Use Year	APN	Building
37-183-10A	183	Prime	Annual	1319-30-644-093	Plaza
37-183-24-01	183	Prime	Annual	1319-30-644-093	Plaza
37-183-26-01	183	Prime	Annual	1319-30-644-093	Plaza
37-183-39-01	183	Swing	Annual	1319-30-644-093	Plaza
37-183-50-02	183	Swing	Annual	1319-30-644-093	Plaza
37-184-02-01	184	Prime	Annual	1319-30-644-094	Plaza
37-184-10A	184	Prime	Annual	1319-30-644-094	Plaza
37-184-13-02	184	Prime	Annual	1319-30-644-094	Plaza
37-184-14-02	184	Prime	Annual	1319-30-644-094	Plaza
37-184-35-01	184	Prime	Annual	1319-30-644-094	Plaza
37-184-37-01	184	Prime	Annual	1319-30-644-094	Plaza
37-185-03-00	185	Prime	Annual	1319-30-644-095	Plaza
37-185-05-01	185	Prime	Annual	1319-30-644-095	Plaza
37-185-11-01	185	Prime	Annual	1319-30-644-095	Plaza
37-185-13-01	185	Prime	Annual	1319-30-644-095	Plaza
37-185-14-02	185	Prime	Annual	1319-30-644-095	Plaza
37-185-15-01	185	Prime	Annual	1319-30-644-095	Plaza
37-185-21-02	185	Prime	Annual	1319-30-644-095	Plaza
37-185-39-02	185	Swing	Annual	1319-30-644-095	Plaza
37-185-51-01	185	Swing	Annual	1319-30-644-095	Plaza
37-186-03-01	186	Prime	Annual	1319-30-644-096	Plaza
37-186-04-01	186	Prime	Annual	1319-30-644-096	Plaza
37-186-11-01	186	Prime	Annual	1319-30-644-096	Plaza
37-186-34-01	186	Prime	Annual	1319-30-644-096	Plaza
37-186-46-01	186	Swing	Annual	1319-30-644-096	Plaza
37-187-09-03	187	Prime	Annual	1319-30-644-097	Plaza
37-187-11-02	187	Prime	Annual	1319-30-644-097	Plaza
37-187-16-03	187	Prime	Annual	1319-30-644-097	Plaza
37-187-22-01	187	Prime	Annual	1319-30-644-097	Plaza
37-187-23-01	187	Prime	Annual	1319-30-644-097	Plaza
37-187-33-02	187	Prime	Annual	1319-30-644-097	Plaza
37-187-38-02	187	Swing	Annual	1319-30-644-097	Plaza
37-187-45-01	187	Swing	Annual	1319-30-644-097	Plaza
37-187-48-02	187	Swing	Annual	1319-30-644-097	Plaza
37-188-07A	188	Prime	Annual	1319-30-644-098	Plaza
37-188-12A	188	Prime	Annual	1319-30-644-098	Plaza
37-188-17-01	188	Prime	Annual	1319-30-644-098	Plaza
37-188-35-01	188	Prime	Annual	1319-30-644-098	Plaza
37-189-13-01	189	Prime	Annual	1319-30-644-099	Plaza
37-189-18-02	189	Prime	Annual	1319-30-644-099	Plaza
37-189-19-01	189	Prime	Annual	1319-30-644-099	Plaza
37-189-23-01	189	Prime	Annual	1319-30-644-099	Plaza
37-189-24-02	189	Prime	Annual	1319-30-644-099	Plaza
37-189-28-02	189	Prime	Annual	1319-30-644-099	Plaza
37-189-30-03	189	Prime	Annual	1319-30-644-099	Plaza

**Exhibit A-16a
Ridge Tahoe POA**

Account No.	Unit	Season	Use Year	APN	Building
37-189-31-01	189	Prime	Annual	1319-30-644-099	Plaza
37-189-38-01	189	Swing	Annual	1319-30-644-099	Plaza
37-190-10-01	190	Prime	Annual	1319-30-644-100	Plaza
37-190-13-01	190	Prime	Annual	1319-30-644-100	Plaza
37-190-14-01	190	Prime	Annual	1319-30-644-100	Plaza
37-190-35A	190	Prime	Annual	1319-30-644-100	Plaza
37-190-38-01	190	Swing	Annual	1319-30-644-100	Plaza
37-191-02-01	191	Prime	Annual	1319-30-644-102	Plaza
37-191-15-01	191	Prime	Annual	1319-30-644-102	Plaza
37-191-31A	191	Prime	Annual	1319-30-644-102	Plaza
37-191-38-03	191	Swing	Annual	1319-30-644-102	Plaza
37-191-43-01	191	Swing	Annual	1319-30-644-102	Plaza
37-192-03-01	192	Prime	Annual	1319-30-644-103	Plaza
37-192-07-01	192	Prime	Annual	1319-30-644-103	Plaza
37-192-08-01	192	Prime	Annual	1319-30-644-103	Plaza
37-192-21-01	192	Prime	Annual	1319-30-644-103	Plaza
37-192-24-01	192	Prime	Annual	1319-30-644-103	Plaza
37-192-25-01	192	Prime	Annual	1319-30-644-103	Plaza
37-192-26-01	192	Prime	Annual	1319-30-644-103	Plaza
37-192-29-01	192	Prime	Annual	1319-30-644-103	Plaza
37-192-35-01	192	Prime	Annual	1319-30-644-103	Plaza
37-192-45-01	192	Swing	Annual	1319-30-644-103	Plaza
37-193-04-01	193	Prime	Annual	1319-30-644-104	Plaza
37-193-05-01	193	Prime	Annual	1319-30-644-104	Plaza
37-193-07-02	193	Prime	Annual	1319-30-644-104	Plaza
37-193-08-01	193	Prime	Annual	1319-30-644-104	Plaza
37-193-14-01	193	Prime	Annual	1319-30-644-104	Plaza
37-193-20-01	193	Prime	Annual	1319-30-644-104	Plaza
37-193-23-01	193	Prime	Annual	1319-30-644-104	Plaza
37-193-24-02	193	Prime	Annual	1319-30-644-104	Plaza
37-193-36-01	193	Prime	Annual	1319-30-644-104	Plaza
37-194-05-02	194	Prime	Annual	1319-30-644-105	Plaza
37-194-13-01	194	Prime	Annual	1319-30-644-105	Plaza
37-194-14-01	194	Prime	Annual	1319-30-644-105	Plaza
37-194-16-02	194	Prime	Annual	1319-30-644-105	Plaza
37-194-17-01	194	Prime	Annual	1319-30-644-105	Plaza
37-194-22-01	194	Prime	Annual	1319-30-644-105	Plaza
37-194-27-02	194	Prime	Annual	1319-30-644-105	Plaza
37-194-30-02	194	Prime	Annual	1319-30-644-105	Plaza
37-194-40-02	194	Swing	Annual	1319-30-644-105	Plaza
37-194-41-01	194	Swing	Annual	1319-30-644-105	Plaza
37-194-46-01	194	Swing	Annual	1319-30-644-105	Plaza
37-195-08-02	195	Prime	Annual	1319-30-644-106	Plaza
37-195-18-02	195	Prime	Annual	1319-30-644-106	Plaza
37-195-31-01	195	Prime	Annual	1319-30-644-106	Plaza

**Exhibit A-16a
Ridge Tahoe POA**

Account No.	Unit	Season	Use Year	APN	Building
37-195-34-01	195	Prime	Annual	1319-30-644-106	Plaza
37-195-41-01	195	Swing	Annual	1319-30-644-106	Plaza
37-195-42-02	195	Swing	Annual	1319-30-644-106	Plaza
37-195-43-02	195	Swing	Annual	1319-30-644-106	Plaza
37-195-49-01	195	Swing	Annual	1319-30-644-106	Plaza
37-196-04-01	196	Prime	Annual	1319-30-644-107	Plaza
37-196-14-01	196	Prime	Annual	1319-30-644-107	Plaza
37-196-22-01	196	Prime	Annual	1319-30-644-107	Plaza
37-196-25-02	196	Prime	Annual	1319-30-644-107	Plaza
37-196-31-03	196	Prime	Annual	1319-30-644-107	Plaza
37-197-07-04	197	Prime	Annual	1319-30-644-108	Plaza
37-197-09-01	197	Prime	Annual	1319-30-644-108	Plaza
37-197-12-03	197	Prime	Annual	1319-30-644-108	Plaza
37-197-17-01	197	Prime	Annual	1319-30-644-108	Plaza
37-197-21-03	197	Prime	Annual	1319-30-644-108	Plaza
37-197-40-02	197	Swing	Annual	1319-30-644-108	Plaza
37-197-43-01	197	Swing	Annual	1319-30-644-108	Plaza
37-197-49A	197	Swing	Annual	1319-30-644-108	Plaza
37-198-09-01	198	Prime	Annual	1319-30-644-109	Plaza
37-198-10-01	198	Prime	Annual	1319-30-644-109	Plaza
37-198-18-01	198	Prime	Annual	1319-30-644-109	Plaza
37-198-29-02	198	Prime	Annual	1319-30-644-109	Plaza
37-198-38-01	198	Swing	Annual	1319-30-644-109	Plaza
37-199-03-03	199	Prime	Annual	1319-30-644-110	Plaza
37-199-23A	199	Prime	Annual	1319-30-644-110	Plaza
37-199-28A	199	Prime	Annual	1319-30-644-110	Plaza
37-199-30-01	199	Prime	Annual	1319-30-644-110	Plaza
37-199-40-01	199	Swing	Annual	1319-30-644-110	Plaza
37-199-47-01	199	Swing	Annual	1319-30-644-110	Plaza
37-199-49-01	199	Swing	Annual	1319-30-644-110	Plaza
37-200-01-01	200	Prime	Annual	1319-30-644-111	Plaza
37-200-27-01	200	Prime	Annual	1319-30-644-111	Plaza
37-200-49A	200	Swing	Annual	1319-30-644-111	Plaza
37-200-51-01	200	Swing	Annual	1319-30-644-111	Plaza
37-201-02-02	201	Prime	Annual	1319-30-644-112	Plaza
37-201-11A	201	Prime	Annual	1319-30-644-112	Plaza
37-201-20A	201	Prime	Annual	1319-30-644-112	Plaza
37-201-23-01	201	Prime	Annual	1319-30-644-112	Plaza
37-201-38-03	201	Swing	Annual	1319-30-644-112	Plaza
37-201-46-01	201	Swing	Annual	1319-30-644-112	Plaza
37-201-49-01	201	Swing	Annual	1319-30-644-112	Plaza
37-202-09-01	202	Prime	Annual	1319-30-644-113	Plaza
37-202-17-02	202	Prime	Annual	1319-30-644-113	Plaza
37-202-28-01	202	Prime	Annual	1319-30-644-113	Plaza
37-202-38-01	202	Swing	Annual	1319-30-644-113	Plaza

Exhibit A-16a
Ridge Tahoe POA

Account No.	Unit	Season	Use Year	APN	Building
37-202-44-01	202	Swing	Annual	1319-30-644-113	Plaza
37-202-49-01	202	Swing	Annual	1319-30-644-113	Plaza
37-203-10-01	203	Prime	Annual	1319-30-644-114	Plaza
37-203-22-01	203	Prime	Annual	1319-30-644-114	Plaza
37-203-31-01	203	Prime	Annual	1319-30-644-114	Plaza
37-203-44A	203	Swing	Annual	1319-30-644-114	Plaza
37-204-01-01	204	Prime	Annual	1319-30-644-115	Plaza
37-204-11-01	204	Prime	Annual	1319-30-644-115	Plaza
37-204-21-01	204	Prime	Annual	1319-30-644-115	Plaza
37-204-29-02	204	Prime	Annual	1319-30-644-115	Plaza
37-204-31-01	204	Prime	Annual	1319-30-644-115	Plaza
37-204-38A	204	Swing	Annual	1319-30-644-115	Plaza
37-204-39-02	204	Swing	Annual	1319-30-644-115	Plaza
37-204-40A	204	Swing	Annual	1319-30-644-115	Plaza
37-204-49-02	204	Swing	Annual	1319-30-644-115	Plaza
37-204-50-01	204	Swing	Annual	1319-30-644-115	Plaza
37-204-51-01	204	Swing	Annual	1319-30-644-115	Plaza

**Exhibit A-17a
Ridge Tahoe POA**

Account No.	Unit	Season	Use Year	APN	Building
37-193-44-72	193	Swing	Odd	1319-30-644-104	Plaza
37-193-49-72	193	Swing	Odd	1319-30-644-104	Plaza
37-193-51B	193	Swing	Odd	1319-30-644-104	Plaza
37-194-48-72	194	Swing	Odd	1319-30-644-105	Plaza
37-195-45-71	195	Swing	Odd	1319-30-644-106	Plaza
37-195-48B	195	Swing	Odd	1319-30-644-106	Plaza
37-196-40B	196	Swing	Odd	1319-30-644-107	Plaza
37-196-46-71	196	Swing	Odd	1319-30-644-107	Plaza
37-196-50-72	196	Swing	Odd	1319-30-644-107	Plaza
37-197-23B	197	Prime	Odd	1319-30-644-108	Plaza
37-197-42B	197	Swing	Odd	1319-30-644-108	Plaza
37-197-44-71	197	Swing	Odd	1319-30-644-108	Plaza
37-197-45B	197	Swing	Odd	1319-30-644-108	Plaza
37-197-47-71	197	Swing	Odd	1319-30-644-108	Plaza
37-198-42B	198	Swing	Odd	1319-30-644-109	Plaza
37-199-10-72	199	Prime	Odd	1319-30-644-110	Plaza
37-199-19-71	199	Prime	Odd	1319-30-644-110	Plaza
37-199-37-71	199	Prime	Odd	1319-30-644-110	Plaza
37-199-44-72	199	Swing	Odd	1319-30-644-110	Plaza
37-199-50B	199	Swing	Odd	1319-30-644-110	Plaza
37-200-26-72	200	Prime	Odd	1319-30-644-111	Plaza
37-200-40-71	200	Swing	Odd	1319-30-644-111	Plaza
37-200-41-71	200	Swing	Odd	1319-30-644-111	Plaza
37-200-46-71	200	Swing	Odd	1319-30-644-111	Plaza
37-200-50-71	200	Swing	Odd	1319-30-644-111	Plaza
37-201-29-71	201	Prime	Odd	1319-30-644-112	Plaza
37-201-30-73	201	Prime	Odd	1319-30-644-112	Plaza
37-201-42-71	201	Swing	Odd	1319-30-644-112	Plaza
37-201-45-71	201	Swing	Odd	1319-30-644-112	Plaza
37-201-48-72	201	Swing	Odd	1319-30-644-112	Plaza
37-201-51-72	201	Swing	Odd	1319-30-644-112	Plaza
37-202-03-72	202	Prime	Odd	1319-30-644-113	Plaza
37-202-25-72	202	Prime	Odd	1319-30-644-113	Plaza
37-202-32B	202	Prime	Odd	1319-30-644-113	Plaza
37-202-43-71	202	Swing	Odd	1319-30-644-113	Plaza
37-202-50-71	202	Swing	Odd	1319-30-644-113	Plaza
37-203-25B	203	Prime	Odd	1319-30-644-114	Plaza
37-203-43B	203	Swing	Odd	1319-30-644-114	Plaza
37-203-47-71	203	Swing	Odd	1319-30-644-114	Plaza
37-203-48B	203	Swing	Odd	1319-30-644-114	Plaza
37-203-49-71	203	Swing	Odd	1319-30-644-114	Plaza
37-203-50B	203	Swing	Odd	1319-30-644-114	Plaza
37-204-13-73	204	Prime	Odd	1319-30-644-115	Plaza
37-204-16B	204	Prime	Odd	1319-30-644-115	Plaza
37-204-24-71	204	Prime	Odd	1319-30-644-115	Plaza

**Exhibit A-17a
Ridge Tahoe POA**

Account No.	Unit	Season	Use Year	APN	Building
37-039-18-74	039	Prime	Odd	1319-30-644-001	Plaza
37-039-27-71	039	Prime	Odd	1319-30-644-001	Plaza
37-039-43-71	039	Swing	Odd	1319-30-644-001	Plaza
37-040-50-71	040	Swing	Odd	1319-30-644-002	Plaza
37-042-41-71	042	Swing	Odd	1319-30-644-004	Plaza
37-042-43-74	042	Swing	Odd	1319-30-644-004	Plaza
37-043-20-73	043	Prime	Odd	1319-30-644-005	Plaza
37-043-29-72	043	Prime	Odd	1319-30-644-005	Plaza
37-043-36-73	043	Prime	Odd	1319-30-644-005	Plaza
37-043-47-71	043	Swing	Odd	1319-30-644-005	Plaza
37-044-25-71	044	Prime	Odd	1319-30-644-006	Plaza
37-044-46-72	044	Swing	Odd	1319-30-644-006	Plaza
37-045-40-73	045	Swing	Odd	1319-30-644-007	Plaza
37-045-45-71	045	Swing	Odd	1319-30-644-007	Plaza
37-046-01-71	046	Prime	Odd	1319-30-644-008	Plaza
37-046-29-72	046	Prime	Odd	1319-30-644-008	Plaza
37-046-32-71	046	Prime	Odd	1319-30-644-008	Plaza
37-046-47-71	046	Swing	Odd	1319-30-644-008	Plaza
37-046-50-71	046	Swing	Odd	1319-30-644-008	Plaza
37-047-15-72	047	Prime	Odd	1319-30-644-010	Plaza
37-047-36-71	047	Prime	Odd	1319-30-644-010	Plaza
37-047-46-71	047	Swing	Odd	1319-30-644-010	Plaza
37-047-48-72	047	Swing	Odd	1319-30-644-010	Plaza
37-047-51-71	047	Swing	Odd	1319-30-644-010	Plaza
37-048-13-72	048	Prime	Odd	1319-30-644-011	Plaza
37-048-37-72	048	Prime	Odd	1319-30-644-011	Plaza
37-048-44-72	048	Swing	Odd	1319-30-644-011	Plaza
37-049-38-71	049	Swing	Odd	1319-30-644-012	Plaza
37-050-51-72	050	Swing	Odd	1319-30-644-013	Plaza
37-051-23-71	051	Prime	Odd	1319-30-644-014	Plaza
37-051-44-71	051	Swing	Odd	1319-30-644-014	Plaza
37-051-45-71	051	Swing	Odd	1319-30-644-014	Plaza
37-051-49-72	051	Swing	Odd	1319-30-644-014	Plaza
37-052-40-72	052	Swing	Odd	1319-30-644-015	Plaza
37-053-42-71	053	Swing	Odd	1319-30-644-016	Plaza
37-053-46-71	053	Swing	Odd	1319-30-644-016	Plaza
37-053-49-71	053	Swing	Odd	1319-30-644-016	Plaza
37-053-51-72	053	Swing	Odd	1319-30-644-016	Plaza
37-054-41-72	054	Swing	Odd	1319-30-644-017	Plaza
37-054-46-72	054	Swing	Odd	1319-30-644-017	Plaza
37-054-47-71	054	Swing	Odd	1319-30-644-017	Plaza
37-054-51-71	054	Swing	Odd	1319-30-644-017	Plaza
37-055-28-73	055	Prime	Odd	1319-30-644-020	Plaza
37-055-41-72	055	Swing	Odd	1319-30-644-020	Plaza
37-056-38-71	056	Swing	Odd	1319-30-644-021	Plaza

**Exhibit A-17a
Ridge Tahoe POA**

Account No.	Unit	Season	Use Year	APN	Building
37-056-39-74	056	Swing	Odd	1319-30-644-021	Plaza
37-056-44-72	056	Swing	Odd	1319-30-644-021	Plaza
37-056-48-71	056	Swing	Odd	1319-30-644-021	Plaza
37-057-48-71	057	Swing	Odd	1319-30-644-022	Plaza
37-058-26-71	058	Prime	Odd	1319-30-644-023	Plaza
37-058-44-71	058	Swing	Odd	1319-30-644-023	Plaza
37-058-45-72	058	Swing	Odd	1319-30-644-023	Plaza
37-058-46-71	058	Swing	Odd	1319-30-644-023	Plaza
37-059-44-72	059	Swing	Odd	1319-30-644-024	Plaza
37-060-43-71	060	Swing	Odd	1319-30-644-025	Plaza
37-061-18-73	061	Prime	Odd	1319-30-644-026	Plaza
37-061-30-71	061	Prime	Odd	1319-30-644-026	Plaza
37-061-37-71	061	Prime	Odd	1319-30-644-026	Plaza
37-061-39-73	061	Swing	Odd	1319-30-644-026	Plaza
37-061-42-72	061	Swing	Odd	1319-30-644-026	Plaza
37-062-45-71	062	Swing	Odd	1319-30-644-027	Plaza
37-062-48-72	062	Swing	Odd	1319-30-644-027	Plaza
37-063-21-72	063	Prime	Odd	1319-30-644-028	Plaza
37-063-27-71	063	Prime	Odd	1319-30-644-028	Plaza
37-063-44-71	063	Swing	Odd	1319-30-644-028	Plaza
37-064-33-71	064	Prime	Odd	1319-30-644-029	Plaza
37-065-38-75	065	Swing	Odd	1319-30-644-030	Plaza
37-066-16-74	066	Prime	Odd	1319-30-644-031	Plaza
37-066-29-73	066	Prime	Odd	1319-30-644-031	Plaza
37-066-48-71	066	Swing	Odd	1319-30-644-031	Plaza
37-067-34-71	067	Prime	Odd	1319-30-644-034	Plaza
37-067-50B	067	Swing	Odd	1319-30-644-034	Plaza
37-068-34-71	068	Prime	Odd	1319-30-644-035	Plaza
37-068-38-72	068	Swing	Odd	1319-30-644-035	Plaza
37-069-26-73	069	Prime	Odd	1319-30-644-036	Plaza
37-069-42-72	069	Swing	Odd	1319-30-644-036	Plaza
37-069-43-73	069	Swing	Odd	1319-30-644-036	Plaza
37-069-51-72	069	Swing	Odd	1319-30-644-036	Plaza
37-070-17-71	070	Prime	Odd	1319-30-644-037	Plaza
37-070-25-71	070	Prime	Odd	1319-30-644-037	Plaza
37-071-13-71	071	Prime	Odd	1319-30-644-038	Plaza
37-071-45-71	071	Swing	Odd	1319-30-644-038	Plaza
37-072-42-71	072	Swing	Odd	1319-30-644-039	Plaza
37-073-27-73	073	Prime	Odd	1319-30-644-040	Plaza
37-074-01-71	074	Prime	Odd	1319-30-644-041	Plaza
37-074-43-72	074	Swing	Odd	1319-30-644-041	Plaza
37-074-50-72	074	Swing	Odd	1319-30-644-041	Plaza
37-075-34-71	075	Prime	Odd	1319-30-644-042	Plaza
37-076-31-74	076	Prime	Odd	1319-30-644-043	Plaza
37-076-41-71	076	Swing	Odd	1319-30-644-043	Plaza

**Exhibit A-17a
Ridge Tahoe POA**

Account No.	Unit	Season	Use Year	APN	Building
37-077-42-72	077	Swing	Odd	1319-30-644-044	Plaza
37-078-08-73	078	Prime	Odd	1319-30-644-045	Plaza
37-078-42B	078	Swing	Odd	1319-30-644-045	Plaza
37-078-43-72	078	Swing	Odd	1319-30-644-045	Plaza
37-078-44-72	078	Swing	Odd	1319-30-644-045	Plaza
37-079-37-71	079	Prime	Odd	1319-30-644-046	Plaza
37-079-42-72	079	Swing	Odd	1319-30-644-046	Plaza
37-079-43-71	079	Swing	Odd	1319-30-644-046	Plaza
37-079-45-73	079	Swing	Odd	1319-30-644-046	Plaza
37-080-10-72	080	Prime	Odd	1319-30-644-047	Plaza
37-141-46-71	141	Swing	Odd	1319-30-644-048	Plaza
37-142-42-71	142	Swing	Odd	1319-30-644-049	Plaza
37-142-43-71	142	Swing	Odd	1319-30-644-049	Plaza
37-143-43-73	143	Swing	Odd	1319-30-644-051	Plaza
37-143-48-74	143	Swing	Odd	1319-30-644-051	Plaza
37-144-23-71	144	Prime	Odd	1319-30-644-052	Plaza
37-144-36B	144	Prime	Odd	1319-30-644-052	Plaza
37-145-26-72	145	Prime	Odd	1319-30-644-053	Plaza
37-146-38-71	146	Swing	Odd	1319-30-644-054	Plaza
37-146-44-72	146	Swing	Odd	1319-30-644-054	Plaza
37-146-46-71	146	Swing	Odd	1319-30-644-054	Plaza
37-147-34-72	147	Prime	Odd	1319-30-644-055	Plaza
37-147-39B	147	Swing	Odd	1319-30-644-055	Plaza
37-147-41-72	147	Swing	Odd	1319-30-644-055	Plaza
37-147-42-71	147	Swing	Odd	1319-30-644-055	Plaza
37-147-45-71	147	Swing	Odd	1319-30-644-055	Plaza
37-148-46-72	148	Swing	Odd	1319-30-644-056	Plaza
37-149-32-71	149	Prime	Odd	1319-30-644-057	Plaza
37-149-44-72	149	Swing	Odd	1319-30-644-057	Plaza
37-149-49B	149	Swing	Odd	1319-30-644-057	Plaza
37-149-51-72	149	Swing	Odd	1319-30-644-057	Plaza
37-150-29-71	150	Prime	Odd	1319-30-644-058	Plaza
37-150-42-71	150	Swing	Odd	1319-30-644-058	Plaza
37-150-46-71	150	Swing	Odd	1319-30-644-058	Plaza
37-150-48-72	150	Swing	Odd	1319-30-644-058	Plaza
37-150-49-72	150	Swing	Odd	1319-30-644-058	Plaza
37-151-23-73	151	Prime	Odd	1319-30-644-059	Plaza
37-151-31-71	151	Prime	Odd	1319-30-644-059	Plaza
37-151-42-73	151	Swing	Odd	1319-30-644-059	Plaza
37-151-49B	151	Swing	Odd	1319-30-644-059	Plaza
37-152-43-73	152	Swing	Odd	1319-30-644-060	Plaza
37-152-46-73	152	Swing	Odd	1319-30-644-060	Plaza
37-152-47-73	152	Swing	Odd	1319-30-644-060	Plaza
37-152-49B	152	Swing	Odd	1319-30-644-060	Plaza
37-153-01-71	153	Prime	Odd	1319-30-644-061	Plaza

**Exhibit A-17a
Ridge Tahoe POA**

Account No.	Unit	Season	Use Year	APN	Building
37-153-44-71	153	Swing	Odd	1319-30-644-061	Plaza
37-153-45-71	153	Swing	Odd	1319-30-644-061	Plaza
37-154-25-72	154	Prime	Odd	1319-30-644-062	Plaza
37-154-35-71	154	Prime	Odd	1319-30-644-062	Plaza
37-154-39-72	154	Swing	Odd	1319-30-644-062	Plaza
37-154-46-71	154	Swing	Odd	1319-30-644-062	Plaza
37-155-26-72	155	Prime	Odd	1319-30-644-063	Plaza
37-155-42B	155	Swing	Odd	1319-30-644-063	Plaza
37-156-05-71	156	Prime	Odd	1319-30-644-064	Plaza
37-156-18-71	156	Prime	Odd	1319-30-644-064	Plaza
37-156-44-72	156	Swing	Odd	1319-30-644-064	Plaza
37-156-47-73	156	Swing	Odd	1319-30-644-064	Plaza
37-157-18-71	157	Prime	Odd	1319-30-644-065	Plaza
37-157-41-71	157	Swing	Odd	1319-30-644-065	Plaza
37-157-42-71	157	Swing	Odd	1319-30-644-065	Plaza
37-157-45-71	157	Swing	Odd	1319-30-644-065	Plaza
37-157-47-72	157	Swing	Odd	1319-30-644-065	Plaza
37-157-48-71	157	Swing	Odd	1319-30-644-065	Plaza
37-158-37-71	158	Prime	Odd	1319-30-644-066	Plaza
37-158-44-72	158	Swing	Odd	1319-30-644-066	Plaza
37-159-42-71	159	Swing	Odd	1319-30-644-068	Plaza
37-160-17B	160	Prime	Odd	1319-30-644-069	Plaza
37-160-29-71	160	Prime	Odd	1319-30-644-069	Plaza
37-160-35-72	160	Prime	Odd	1319-30-644-069	Plaza
37-160-43-71	160	Swing	Odd	1319-30-644-069	Plaza
37-160-44-72	160	Swing	Odd	1319-30-644-069	Plaza
37-160-47-71	160	Swing	Odd	1319-30-644-069	Plaza
37-161-41-71	161	Swing	Odd	1319-30-644-070	Plaza
37-161-42-73	161	Swing	Odd	1319-30-644-070	Plaza
37-161-46-71	161	Swing	Odd	1319-30-644-070	Plaza
37-162-27-73	162	Prime	Odd	1319-30-644-071	Plaza
37-163-18-73	163	Prime	Odd	1319-30-644-072	Plaza
37-163-32-71	163	Prime	Odd	1319-30-644-072	Plaza
37-163-45-71	163	Swing	Odd	1319-30-644-072	Plaza
37-163-47B	163	Swing	Odd	1319-30-644-072	Plaza
37-165-30-72	165	Prime	Odd	1319-30-644-074	Plaza
37-165-46-71	165	Swing	Odd	1319-30-644-074	Plaza
37-165-48-71	165	Swing	Odd	1319-30-644-074	Plaza
37-165-51-72	165	Swing	Odd	1319-30-644-074	Plaza
37-166-36-72	166	Prime	Odd	1319-30-644-075	Plaza
37-167-41-71	167	Swing	Odd	1319-30-644-076	Plaza
37-167-44-73	167	Swing	Odd	1319-30-644-076	Plaza
37-167-45-71	167	Swing	Odd	1319-30-644-076	Plaza
37-168-10B	168	Prime	Odd	1319-30-644-077	Plaza
37-168-32-72	168	Prime	Odd	1319-30-644-077	Plaza

**Exhibit A-17a
Ridge Tahoe POA**

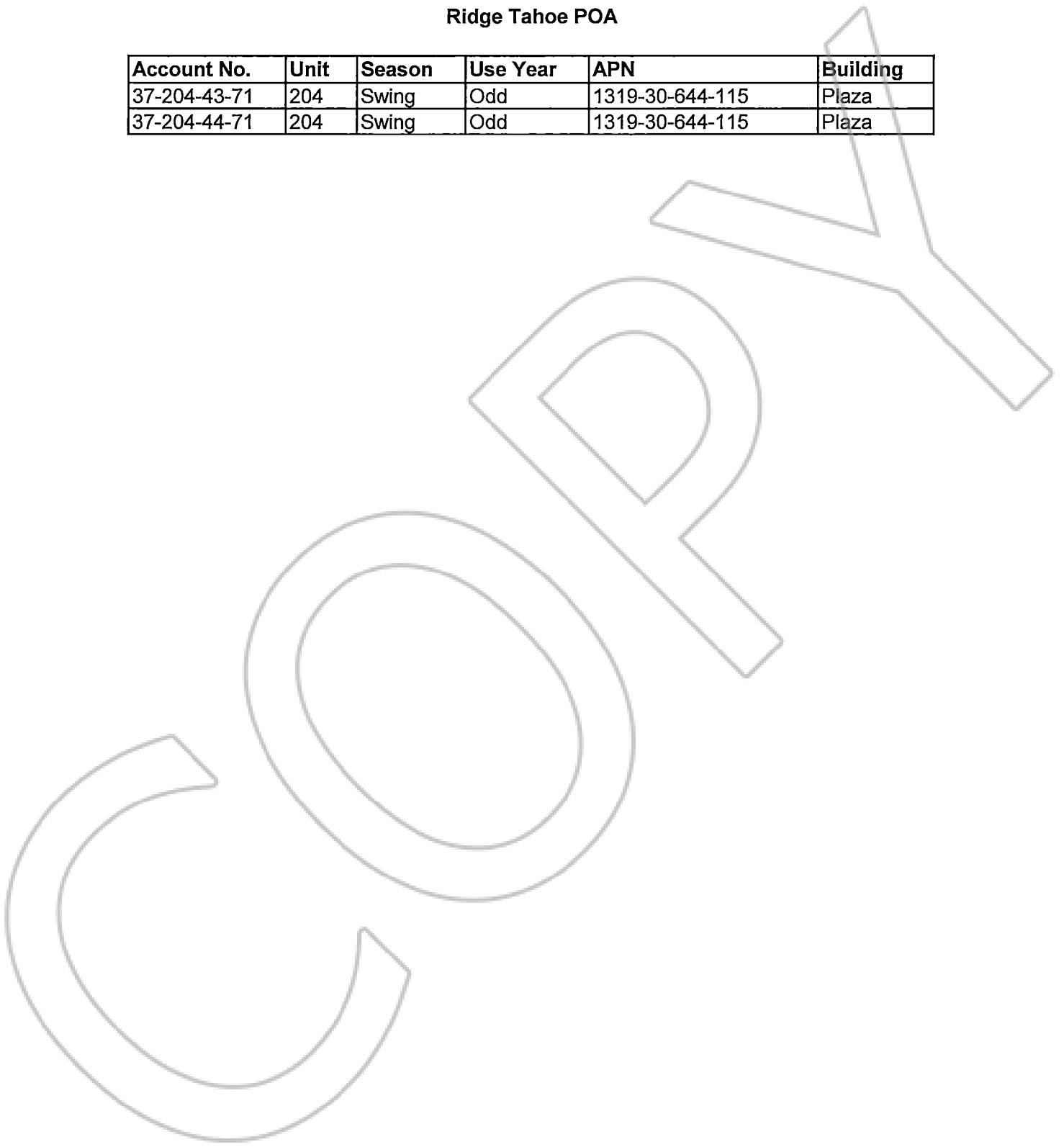
Account No.	Unit	Season	Use Year	APN	Building
37-168-44B	168	Swing	Odd	1319-30-644-077	Plaza
37-168-46-72	168	Swing	Odd	1319-30-644-077	Plaza
37-168-50-73	168	Swing	Odd	1319-30-644-077	Plaza
37-169-15-73	169	Prime	Odd	1319-30-644-078	Plaza
37-169-25-71	169	Prime	Odd	1319-30-644-078	Plaza
37-169-29-71	169	Prime	Odd	1319-30-644-078	Plaza
37-170-05-72	170	Prime	Odd	1319-30-644-079	Plaza
37-170-22-71	170	Prime	Odd	1319-30-644-079	Plaza
37-170-29-71	170	Prime	Odd	1319-30-644-079	Plaza
37-172-38-72	172	Swing	Odd	1319-30-644-081	Plaza
37-172-42-71	172	Swing	Odd	1319-30-644-081	Plaza
37-172-44-72	172	Swing	Odd	1319-30-644-081	Plaza
37-172-47B	172	Swing	Odd	1319-30-644-081	Plaza
37-172-48-71	172	Swing	Odd	1319-30-644-081	Plaza
37-173-09-72	173	Prime	Odd	1319-30-644-082	Plaza
37-173-45-72	173	Swing	Odd	1319-30-644-082	Plaza
37-173-47-71	173	Swing	Odd	1319-30-644-082	Plaza
37-173-48B	173	Swing	Odd	1319-30-644-082	Plaza
37-174-49-72	174	Swing	Odd	1319-30-644-083	Plaza
37-175-01-73	175	Prime	Odd	1319-30-644-085	Plaza
37-175-47-72	175	Swing	Odd	1319-30-644-085	Plaza
37-175-51-72	175	Swing	Odd	1319-30-644-085	Plaza
37-176-01-74	176	Prime	Odd	1319-30-644-086	Plaza
37-176-44-71	176	Swing	Odd	1319-30-644-086	Plaza
37-177-08-72	177	Prime	Odd	1319-30-644-087	Plaza
37-177-14-71	177	Prime	Odd	1319-30-644-087	Plaza
37-177-40-71	177	Swing	Odd	1319-30-644-087	Plaza
37-177-47-72	177	Swing	Odd	1319-30-644-087	Plaza
37-178-01-71	178	Prime	Odd	1319-30-644-088	Plaza
37-178-40B	178	Swing	Odd	1319-30-644-088	Plaza
37-178-46-71	178	Swing	Odd	1319-30-644-088	Plaza
37-178-47-71	178	Swing	Odd	1319-30-644-088	Plaza
37-178-48-71	178	Swing	Odd	1319-30-644-088	Plaza
37-179-23-72	179	Prime	Odd	1319-30-644-089	Plaza
37-179-29-71	179	Prime	Odd	1319-30-644-089	Plaza
37-179-36-72	179	Prime	Odd	1319-30-644-089	Plaza
37-179-38-71	179	Swing	Odd	1319-30-644-089	Plaza
37-179-39-71	179	Swing	Odd	1319-30-644-089	Plaza
37-179-41-71	179	Swing	Odd	1319-30-644-089	Plaza
37-179-46-71	179	Swing	Odd	1319-30-644-089	Plaza
37-180-36-71	180	Prime	Odd	1319-30-644-090	Plaza
37-180-42-71	180	Swing	Odd	1319-30-644-090	Plaza
37-180-43-71	180	Swing	Odd	1319-30-644-090	Plaza
37-181-27B	181	Prime	Odd	1319-30-644-091	Plaza
37-181-42-71	181	Swing	Odd	1319-30-644-091	Plaza

**Exhibit A-17a
Ridge Tahoe POA**

Account No.	Unit	Season	Use Year	APN	Building
37-181-44B	181	Swing	Odd	1319-30-644-091	Plaza
37-182-42-71	182	Swing	Odd	1319-30-644-092	Plaza
37-183-29-71	183	Prime	Odd	1319-30-644-093	Plaza
37-183-41-71	183	Swing	Odd	1319-30-644-093	Plaza
37-183-42-71	183	Swing	Odd	1319-30-644-093	Plaza
37-183-47-72	183	Swing	Odd	1319-30-644-093	Plaza
37-184-19-72	184	Prime	Odd	1319-30-644-094	Plaza
37-184-29-73	184	Prime	Odd	1319-30-644-094	Plaza
37-184-39B	184	Swing	Odd	1319-30-644-094	Plaza
37-184-42-71	184	Swing	Odd	1319-30-644-094	Plaza
37-184-44B	184	Swing	Odd	1319-30-644-094	Plaza
37-184-46-72	184	Swing	Odd	1319-30-644-094	Plaza
37-184-48-72	184	Swing	Odd	1319-30-644-094	Plaza
37-185-10-71	185	Prime	Odd	1319-30-644-095	Plaza
37-185-42-72	185	Swing	Odd	1319-30-644-095	Plaza
37-185-45-71	185	Swing	Odd	1319-30-644-095	Plaza
37-186-06-71	186	Prime	Odd	1319-30-644-096	Plaza
37-186-19-72	186	Prime	Odd	1319-30-644-096	Plaza
37-186-40-71	186	Swing	Odd	1319-30-644-096	Plaza
37-186-43-71	186	Swing	Odd	1319-30-644-096	Plaza
37-186-48-72	186	Swing	Odd	1319-30-644-096	Plaza
37-186-50-71	186	Swing	Odd	1319-30-644-096	Plaza
37-187-19B	187	Prime	Odd	1319-30-644-097	Plaza
37-187-20-71	187	Prime	Odd	1319-30-644-097	Plaza
37-187-30-71	187	Prime	Odd	1319-30-644-097	Plaza
37-188-31-73	188	Prime	Odd	1319-30-644-098	Plaza
37-189-20-72	189	Prime	Odd	1319-30-644-099	Plaza
37-189-40-72	189	Swing	Odd	1319-30-644-099	Plaza
37-189-41-72	189	Swing	Odd	1319-30-644-099	Plaza
37-189-44-71	189	Swing	Odd	1319-30-644-099	Plaza
37-189-48-71	189	Swing	Odd	1319-30-644-099	Plaza
37-190-01-73	190	Prime	Odd	1319-30-644-100	Plaza
37-190-04B	190	Prime	Odd	1319-30-644-100	Plaza
37-190-08-71	190	Prime	Odd	1319-30-644-100	Plaza
37-190-33B	190	Prime	Odd	1319-30-644-100	Plaza
37-191-10-71	191	Prime	Odd	1319-30-644-102	Plaza
37-191-45-71	191	Swing	Odd	1319-30-644-102	Plaza
37-191-46-72	191	Swing	Odd	1319-30-644-102	Plaza
37-191-50-73	191	Swing	Odd	1319-30-644-102	Plaza
37-192-40-71	192	Swing	Odd	1319-30-644-103	Plaza
37-192-47-71	192	Swing	Odd	1319-30-644-103	Plaza
37-193-19-71	193	Prime	Odd	1319-30-644-104	Plaza
37-193-30-75	193	Prime	Odd	1319-30-644-104	Plaza
37-193-31-72	193	Prime	Odd	1319-30-644-104	Plaza
37-193-42-71	193	Swing	Odd	1319-30-644-104	Plaza

Exhibit A-17a
Ridge Tahoe POA

Account No.	Unit	Season	Use Year	APN	Building
37-204-43-71	204	Swing	Odd	1319-30-644-115	Plaza
37-204-44-71	204	Swing	Odd	1319-30-644-115	Plaza



**Exhibit A-18a
Ridge Tahoe POA**

Account No.	Unit	Season	Use Year	APN	Building
37-072-44-81	072	Swing	Even	1319-30-644-039	Plaza
37-074-24-81	074	Prime	Even	1319-30-644-041	Plaza
37-074-46-82	074	Swing	Even	1319-30-644-041	Plaza
37-075-30-84	075	Prime	Even	1319-30-644-042	Plaza
37-075-44-83	075	Swing	Even	1319-30-644-042	Plaza
37-075-45-83	075	Swing	Even	1319-30-644-042	Plaza
37-076-45-81	076	Swing	Even	1319-30-644-043	Plaza
37-076-48-83	076	Swing	Even	1319-30-644-043	Plaza
37-077-31C	077	Prime	Even	1319-30-644-044	Plaza
37-077-42-81	077	Swing	Even	1319-30-644-044	Plaza
37-078-44-82	078	Swing	Even	1319-30-644-045	Plaza
37-079-13C	079	Prime	Even	1319-30-644-046	Plaza
37-079-42-82	079	Swing	Even	1319-30-644-046	Plaza
37-079-49-82	079	Swing	Even	1319-30-644-046	Plaza
37-080-10-82	080	Prime	Even	1319-30-644-047	Plaza
37-080-22-83	080	Prime	Even	1319-30-644-047	Plaza
37-080-23C	080	Prime	Even	1319-30-644-047	Plaza
37-080-43-82	080	Swing	Even	1319-30-644-047	Plaza
37-141-02-82	141	Prime	Even	1319-30-644-048	Plaza
37-141-30-81	141	Prime	Even	1319-30-644-048	Plaza
37-141-43-81	141	Swing	Even	1319-30-644-048	Plaza
37-142-42-82	142	Swing	Even	1319-30-644-049	Plaza
37-142-45-81	142	Swing	Even	1319-30-644-049	Plaza
37-142-46-81	142	Swing	Even	1319-30-644-049	Plaza
37-143-17-83	143	Prime	Even	1319-30-644-051	Plaza
37-143-40C	143	Swing	Even	1319-30-644-051	Plaza
37-143-46-81	143	Swing	Even	1319-30-644-051	Plaza
37-143-49C	143	Swing	Even	1319-30-644-051	Plaza
37-144-45-81	144	Swing	Even	1319-30-644-052	Plaza
37-144-48-82	144	Swing	Even	1319-30-644-052	Plaza
37-144-50C	144	Swing	Even	1319-30-644-052	Plaza
37-145-25C	145	Prime	Even	1319-30-644-053	Plaza
37-146-16-82	146	Prime	Even	1319-30-644-054	Plaza
37-147-08-81	147	Prime	Even	1319-30-644-055	Plaza
37-147-11-85	147	Prime	Even	1319-30-644-055	Plaza
37-147-39-82	147	Swing	Even	1319-30-644-055	Plaza
37-147-41C	147	Swing	Even	1319-30-644-055	Plaza
37-147-42-84	147	Swing	Even	1319-30-644-055	Plaza
37-147-43C	147	Swing	Even	1319-30-644-055	Plaza
37-147-45-81	147	Swing	Even	1319-30-644-055	Plaza
37-148-11-82	148	Prime	Even	1319-30-644-056	Plaza
37-148-22-81	148	Prime	Even	1319-30-644-056	Plaza
37-148-37-81	148	Prime	Even	1319-30-644-056	Plaza
37-148-42-82	148	Swing	Even	1319-30-644-056	Plaza
37-148-45-81	148	Swing	Even	1319-30-644-056	Plaza

**Exhibit A-18a
Ridge Tahoe POA**

Account No.	Unit	Season	Use Year	APN	Building
37-039-35-84	039	Prime	Even	1319-30-644-001	Plaza
37-041-46-82	041	Swing	Even	1319-30-644-003	Plaza
37-041-47-81	041	Swing	Even	1319-30-644-003	Plaza
37-041-51-82	041	Swing	Even	1319-30-644-003	Plaza
37-042-26-81	042	Prime	Even	1319-30-644-004	Plaza
37-042-45-81	042	Swing	Even	1319-30-644-004	Plaza
37-043-44-81	043	Swing	Even	1319-30-644-005	Plaza
37-043-46-81	043	Swing	Even	1319-30-644-005	Plaza
37-044-34-82	044	Prime	Even	1319-30-644-006	Plaza
37-044-45-81	044	Swing	Even	1319-30-644-006	Plaza
37-044-47-81	044	Swing	Even	1319-30-644-006	Plaza
37-044-51C	044	Swing	Even	1319-30-644-006	Plaza
37-045-37-82	045	Prime	Even	1319-30-644-007	Plaza
37-045-38-81	045	Swing	Even	1319-30-644-007	Plaza
37-045-40-81	045	Swing	Even	1319-30-644-007	Plaza
37-045-45-81	045	Swing	Even	1319-30-644-007	Plaza
37-046-27-81	046	Prime	Even	1319-30-644-008	Plaza
37-047-26-81	047	Prime	Even	1319-30-644-010	Plaza
37-047-46-82	047	Swing	Even	1319-30-644-010	Plaza
37-047-47-81	047	Swing	Even	1319-30-644-010	Plaza
37-047-50-81	047	Swing	Even	1319-30-644-010	Plaza
37-049-06-82	049	Prime	Even	1319-30-644-012	Plaza
37-049-26-81	049	Prime	Even	1319-30-644-012	Plaza
37-049-38-81	049	Swing	Even	1319-30-644-012	Plaza
37-050-47-81	050	Swing	Even	1319-30-644-013	Plaza
37-050-48-81	050	Swing	Even	1319-30-644-013	Plaza
37-051-44-82	051	Swing	Even	1319-30-644-014	Plaza
37-051-49-81	051	Swing	Even	1319-30-644-014	Plaza
37-052-51-81	052	Swing	Even	1319-30-644-015	Plaza
37-053-13-83	053	Prime	Even	1319-30-644-016	Plaza
37-053-34C	053	Prime	Even	1319-30-644-016	Plaza
37-053-40-81	053	Swing	Even	1319-30-644-016	Plaza
37-053-42C	053	Swing	Even	1319-30-644-016	Plaza
37-053-43-81	053	Swing	Even	1319-30-644-016	Plaza
37-053-50-82	053	Swing	Even	1319-30-644-016	Plaza
37-054-51-81	054	Swing	Even	1319-30-644-017	Plaza
37-055-05C	055	Prime	Even	1319-30-644-020	Plaza
37-055-42-81	055	Swing	Even	1319-30-644-020	Plaza
37-055-44-81	055	Swing	Even	1319-30-644-020	Plaza
37-055-46-82	055	Swing	Even	1319-30-644-020	Plaza
37-056-39-84	056	Swing	Even	1319-30-644-021	Plaza
37-056-48-81	056	Swing	Even	1319-30-644-021	Plaza
37-056-51-82	056	Swing	Even	1319-30-644-021	Plaza
37-058-15-84	058	Prime	Even	1319-30-644-023	Plaza
37-058-22C	058	Prime	Even	1319-30-644-023	Plaza

**Exhibit A-18a
Ridge Tahoe POA**

Account No.	Unit	Season	Use Year	APN	Building
37-058-47C	058	Swing	Even	1319-30-644-023	Plaza
37-059-46-81	059	Swing	Even	1319-30-644-024	Plaza
37-059-48-81	059	Swing	Even	1319-30-644-024	Plaza
37-060-07-84	060	Prime	Even	1319-30-644-025	Plaza
37-060-48-81	060	Swing	Even	1319-30-644-025	Plaza
37-061-30-81	061	Prime	Even	1319-30-644-026	Plaza
37-061-37-82	061	Prime	Even	1319-30-644-026	Plaza
37-061-43-81	061	Swing	Even	1319-30-644-026	Plaza
37-061-45-82	061	Swing	Even	1319-30-644-026	Plaza
37-061-46-83	061	Swing	Even	1319-30-644-026	Plaza
37-062-23-81	062	Prime	Even	1319-30-644-027	Plaza
37-062-48-81	062	Swing	Even	1319-30-644-027	Plaza
37-063-27-82	063	Prime	Even	1319-30-644-028	Plaza
37-063-46-81	063	Swing	Even	1319-30-644-028	Plaza
37-064-03-81	064	Prime	Even	1319-30-644-029	Plaza
37-064-32-83	064	Prime	Even	1319-30-644-029	Plaza
37-064-40-81	064	Swing	Even	1319-30-644-029	Plaza
37-064-43-81	064	Swing	Even	1319-30-644-029	Plaza
37-064-50-82	064	Swing	Even	1319-30-644-029	Plaza
37-065-10-82	065	Prime	Even	1319-30-644-030	Plaza
37-065-32-82	065	Prime	Even	1319-30-644-030	Plaza
37-065-44-82	065	Swing	Even	1319-30-644-030	Plaza
37-065-51-83	065	Swing	Even	1319-30-644-030	Plaza
37-066-16-84	066	Prime	Even	1319-30-644-031	Plaza
37-066-48-81	066	Swing	Even	1319-30-644-031	Plaza
37-066-49-81	066	Swing	Even	1319-30-644-031	Plaza
37-067-24-81	067	Prime	Even	1319-30-644-034	Plaza
37-067-27C	067	Prime	Even	1319-30-644-034	Plaza
37-067-42C	067	Swing	Even	1319-30-644-034	Plaza
37-068-04-82	068	Prime	Even	1319-30-644-035	Plaza
37-068-34-81	068	Prime	Even	1319-30-644-035	Plaza
37-068-38-81	068	Swing	Even	1319-30-644-035	Plaza
37-069-20-82	069	Prime	Even	1319-30-644-036	Plaza
37-069-29-81	069	Prime	Even	1319-30-644-036	Plaza
37-069-42-82	069	Swing	Even	1319-30-644-036	Plaza
37-069-51-82	069	Swing	Even	1319-30-644-036	Plaza
37-070-16-82	070	Prime	Even	1319-30-644-037	Plaza
37-070-23-81	070	Prime	Even	1319-30-644-037	Plaza
37-070-42-81	070	Swing	Even	1319-30-644-037	Plaza
37-071-07-83	071	Prime	Even	1319-30-644-038	Plaza
37-071-13-81	071	Prime	Even	1319-30-644-038	Plaza
37-072-29-81	072	Prime	Even	1319-30-644-039	Plaza
37-072-36-83	072	Prime	Even	1319-30-644-039	Plaza
37-072-42-82	072	Swing	Even	1319-30-644-039	Plaza
37-072-43-81	072	Swing	Even	1319-30-644-039	Plaza

**Exhibit A-18a
Ridge Tahoe POA**

Account No.	Unit	Season	Use Year	APN	Building
37-149-32-81	149	Prime	Even	1319-30-644-057	Plaza
37-149-43C	149	Swing	Even	1319-30-644-057	Plaza
37-149-48C	149	Swing	Even	1319-30-644-057	Plaza
37-150-24-82	150	Prime	Even	1319-30-644-058	Plaza
37-151-25-81	151	Prime	Even	1319-30-644-059	Plaza
37-151-31-81	151	Prime	Even	1319-30-644-059	Plaza
37-151-42-81	151	Swing	Even	1319-30-644-059	Plaza
37-151-45C	151	Swing	Even	1319-30-644-059	Plaza
37-151-49C	151	Swing	Even	1319-30-644-059	Plaza
37-151-51C	151	Swing	Even	1319-30-644-059	Plaza
37-152-40C	152	Swing	Even	1319-30-644-060	Plaza
37-152-49C	152	Swing	Even	1319-30-644-060	Plaza
37-153-01-81	153	Prime	Even	1319-30-644-061	Plaza
37-153-42-81	153	Swing	Even	1319-30-644-061	Plaza
37-153-45C	153	Swing	Even	1319-30-644-061	Plaza
37-154-48C	154	Swing	Even	1319-30-644-062	Plaza
37-155-37-82	155	Prime	Even	1319-30-644-063	Plaza
37-155-42-81	155	Swing	Even	1319-30-644-063	Plaza
37-155-47-81	155	Swing	Even	1319-30-644-063	Plaza
37-156-18-81	156	Prime	Even	1319-30-644-064	Plaza
37-156-32-81	156	Prime	Even	1319-30-644-064	Plaza
37-156-40-81	156	Swing	Even	1319-30-644-064	Plaza
37-156-44-81	156	Swing	Even	1319-30-644-064	Plaza
37-157-29-81	157	Prime	Even	1319-30-644-065	Plaza
37-157-42C	157	Swing	Even	1319-30-644-065	Plaza
37-157-45-82	157	Swing	Even	1319-30-644-065	Plaza
37-157-47-81	157	Swing	Even	1319-30-644-065	Plaza
37-157-49C	157	Swing	Even	1319-30-644-065	Plaza
37-158-13-82	158	Prime	Even	1319-30-644-066	Plaza
37-158-26-81	158	Prime	Even	1319-30-644-066	Plaza
37-158-37-81	158	Prime	Even	1319-30-644-066	Plaza
37-158-47C	158	Swing	Even	1319-30-644-066	Plaza
37-159-26-81	159	Prime	Even	1319-30-644-068	Plaza
37-159-43-82	159	Swing	Even	1319-30-644-068	Plaza
37-160-04C	160	Prime	Even	1319-30-644-069	Plaza
37-160-29C	160	Prime	Even	1319-30-644-069	Plaza
37-160-36-82	160	Prime	Even	1319-30-644-069	Plaza
37-160-43-81	160	Swing	Even	1319-30-644-069	Plaza
37-160-45-81	160	Swing	Even	1319-30-644-069	Plaza
37-160-47-81	160	Swing	Even	1319-30-644-069	Plaza
37-161-42-82	161	Swing	Even	1319-30-644-070	Plaza
37-161-47-83	161	Swing	Even	1319-30-644-070	Plaza
37-162-30C	162	Prime	Even	1319-30-644-071	Plaza
37-162-47-81	162	Swing	Even	1319-30-644-071	Plaza
37-162-50C	162	Swing	Even	1319-30-644-071	Plaza

**Exhibit A-18a
Ridge Tahoe POA**

Account No.	Unit	Season	Use Year	APN	Building
37-163-22C	163	Prime	Even	1319-30-644-072	Plaza
37-163-41-81	163	Swing	Even	1319-30-644-072	Plaza
37-163-45C	163	Swing	Even	1319-30-644-072	Plaza
37-163-46-83	163	Swing	Even	1319-30-644-072	Plaza
37-163-47-81	163	Swing	Even	1319-30-644-072	Plaza
37-163-50-82	163	Swing	Even	1319-30-644-072	Plaza
37-163-51C	163	Swing	Even	1319-30-644-072	Plaza
37-164-17-81	164	Prime	Even	1319-30-644-073	Plaza
37-164-24-81	164	Prime	Even	1319-30-644-073	Plaza
37-165-08-83	165	Prime	Even	1319-30-644-074	Plaza
37-165-09-82	165	Prime	Even	1319-30-644-074	Plaza
37-165-43-81	165	Swing	Even	1319-30-644-074	Plaza
37-165-45-81	165	Swing	Even	1319-30-644-074	Plaza
37-165-46-81	165	Swing	Even	1319-30-644-074	Plaza
37-165-48-81	165	Swing	Even	1319-30-644-074	Plaza
37-165-51C	165	Swing	Even	1319-30-644-074	Plaza
37-166-36-82	166	Prime	Even	1319-30-644-075	Plaza
37-166-48-81	166	Swing	Even	1319-30-644-075	Plaza
37-167-35-83	167	Prime	Even	1319-30-644-076	Plaza
37-167-47-81	167	Swing	Even	1319-30-644-076	Plaza
37-167-48-82	167	Swing	Even	1319-30-644-076	Plaza
37-168-46-82	168	Swing	Even	1319-30-644-077	Plaza
37-168-48-81	168	Swing	Even	1319-30-644-077	Plaza
37-169-20-81	169	Prime	Even	1319-30-644-078	Plaza
37-169-44-81	169	Swing	Even	1319-30-644-078	Plaza
37-170-44C	170	Swing	Even	1319-30-644-079	Plaza
37-171-08-81	171	Prime	Even	1319-30-644-080	Plaza
37-171-24-82	171	Prime	Even	1319-30-644-080	Plaza
37-171-27-81	171	Prime	Even	1319-30-644-080	Plaza
37-171-37C	171	Prime	Even	1319-30-644-080	Plaza
37-171-41C	171	Swing	Even	1319-30-644-080	Plaza
37-171-42-82	171	Swing	Even	1319-30-644-080	Plaza
37-171-44C	171	Swing	Even	1319-30-644-080	Plaza
37-172-12-83	172	Prime	Even	1319-30-644-081	Plaza
37-173-19-82	173	Prime	Even	1319-30-644-082	Plaza
37-173-32-83	173	Prime	Even	1319-30-644-082	Plaza
37-173-41-82	173	Swing	Even	1319-30-644-082	Plaza
37-173-45-82	173	Swing	Even	1319-30-644-082	Plaza
37-173-47-81	173	Swing	Even	1319-30-644-082	Plaza
37-174-13-83	174	Prime	Even	1319-30-644-083	Plaza
37-174-24-81	174	Prime	Even	1319-30-644-083	Plaza
37-174-43-82	174	Swing	Even	1319-30-644-083	Plaza
37-174-47C	174	Swing	Even	1319-30-644-083	Plaza
37-175-39C	175	Swing	Even	1319-30-644-085	Plaza
37-175-41-81	175	Swing	Even	1319-30-644-085	Plaza

**Exhibit A-18a
Ridge Tahoe POA**

Account No.	Unit	Season	Use Year	APN	Building
37-175-46-81	175	Swing	Even	1319-30-644-085	Plaza
37-175-47-82	175	Swing	Even	1319-30-644-085	Plaza
37-176-42-81	176	Swing	Even	1319-30-644-086	Plaza
37-177-22-81	177	Prime	Even	1319-30-644-087	Plaza
37-177-27C	177	Prime	Even	1319-30-644-087	Plaza
37-177-40C	177	Swing	Even	1319-30-644-087	Plaza
37-177-44-81	177	Swing	Even	1319-30-644-087	Plaza
37-178-08-83	178	Prime	Even	1319-30-644-088	Plaza
37-178-10-83	178	Prime	Even	1319-30-644-088	Plaza
37-178-44-81	178	Swing	Even	1319-30-644-088	Plaza
37-178-47C	178	Swing	Even	1319-30-644-088	Plaza
37-179-25-82	179	Prime	Even	1319-30-644-089	Plaza
37-179-46-81	179	Swing	Even	1319-30-644-089	Plaza
37-180-17-82	180	Prime	Even	1319-30-644-090	Plaza
37-180-22-82	180	Prime	Even	1319-30-644-090	Plaza
37-180-39-84	180	Swing	Even	1319-30-644-090	Plaza
37-181-16-82	181	Prime	Even	1319-30-644-091	Plaza
37-181-23-81	181	Prime	Even	1319-30-644-091	Plaza
37-181-37C	181	Prime	Even	1319-30-644-091	Plaza
37-181-43-81	181	Swing	Even	1319-30-644-091	Plaza
37-181-45-81	181	Swing	Even	1319-30-644-091	Plaza
37-182-26-81	182	Prime	Even	1319-30-644-092	Plaza
37-182-42-81	182	Swing	Even	1319-30-644-092	Plaza
37-183-47-81	183	Swing	Even	1319-30-644-093	Plaza
37-184-19-81	184	Prime	Even	1319-30-644-094	Plaza
37-184-45-81	184	Swing	Even	1319-30-644-094	Plaza
37-184-47C	184	Swing	Even	1319-30-644-094	Plaza
37-185-37-81	185	Prime	Even	1319-30-644-095	Plaza
37-185-40-82	185	Swing	Even	1319-30-644-095	Plaza
37-186-29-81	186	Prime	Even	1319-30-644-096	Plaza
37-186-31-82	186	Prime	Even	1319-30-644-096	Plaza
37-186-42-83	186	Swing	Even	1319-30-644-096	Plaza
37-186-45-81	186	Swing	Even	1319-30-644-096	Plaza
37-186-49C	186	Swing	Even	1319-30-644-096	Plaza
37-187-37-81	187	Prime	Even	1319-30-644-097	Plaza
37-187-43-81	187	Swing	Even	1319-30-644-097	Plaza
37-187-50C	187	Swing	Even	1319-30-644-097	Plaza
37-188-19C	188	Prime	Even	1319-30-644-098	Plaza
37-188-41-82	188	Swing	Even	1319-30-644-098	Plaza
37-188-44-81	188	Swing	Even	1319-30-644-098	Plaza
37-188-48-81	188	Swing	Even	1319-30-644-098	Plaza
37-189-08-84	189	Prime	Even	1319-30-644-099	Plaza
37-189-20-83	189	Prime	Even	1319-30-644-099	Plaza
37-189-33-83	189	Prime	Even	1319-30-644-099	Plaza
37-189-40C	189	Swing	Even	1319-30-644-099	Plaza

**Exhibit A-18a
Ridge Tahoe POA**

Account No.	Unit	Season	Use Year	APN	Building
37-189-41-82	189	Swing	Even	1319-30-644-099	Plaza
37-189-43C	189	Swing	Even	1319-30-644-099	Plaza
37-189-44-81	189	Swing	Even	1319-30-644-099	Plaza
37-190-02-84	190	Prime	Even	1319-30-644-100	Plaza
37-190-04C	190	Prime	Even	1319-30-644-100	Plaza
37-190-30-82	190	Prime	Even	1319-30-644-100	Plaza
37-190-33-83	190	Prime	Even	1319-30-644-100	Plaza
37-190-37-81	190	Prime	Even	1319-30-644-100	Plaza
37-190-42C	190	Swing	Even	1319-30-644-100	Plaza
37-190-47-81	190	Swing	Even	1319-30-644-100	Plaza
37-190-51-82	190	Swing	Even	1319-30-644-100	Plaza
37-191-19-81	191	Prime	Even	1319-30-644-102	Plaza
37-191-21-81	191	Prime	Even	1319-30-644-102	Plaza
37-191-40-82	191	Swing	Even	1319-30-644-102	Plaza
37-191-42-82	191	Swing	Even	1319-30-644-102	Plaza
37-191-44-82	191	Swing	Even	1319-30-644-102	Plaza
37-191-47-81	191	Swing	Even	1319-30-644-102	Plaza
37-191-50-82	191	Swing	Even	1319-30-644-102	Plaza
37-192-15-82	192	Prime	Even	1319-30-644-103	Plaza
37-192-33-81	192	Prime	Even	1319-30-644-103	Plaza
37-192-50-81	192	Swing	Even	1319-30-644-103	Plaza
37-193-28-82	193	Prime	Even	1319-30-644-104	Plaza
37-193-38-83	193	Swing	Even	1319-30-644-104	Plaza
37-193-41-81	193	Swing	Even	1319-30-644-104	Plaza
37-193-45-81	193	Swing	Even	1319-30-644-104	Plaza
37-193-48-82	193	Swing	Even	1319-30-644-104	Plaza
37-194-50C	194	Swing	Even	1319-30-644-105	Plaza
37-195-28-82	195	Prime	Even	1319-30-644-106	Plaza
37-195-40-82	195	Swing	Even	1319-30-644-106	Plaza
37-195-44-83	195	Swing	Even	1319-30-644-106	Plaza
37-195-46-81	195	Swing	Even	1319-30-644-106	Plaza
37-195-48C	195	Swing	Even	1319-30-644-106	Plaza
37-196-24-82	196	Prime	Even	1319-30-644-107	Plaza
37-196-41-81	196	Swing	Even	1319-30-644-107	Plaza
37-196-43C	196	Swing	Even	1319-30-644-107	Plaza
37-196-46-81	196	Swing	Even	1319-30-644-107	Plaza
37-197-02-85	197	Prime	Even	1319-30-644-108	Plaza
37-197-04-82	197	Prime	Even	1319-30-644-108	Plaza
37-197-37-81	197	Prime	Even	1319-30-644-108	Plaza
37-197-42C	197	Swing	Even	1319-30-644-108	Plaza
37-197-44C	197	Swing	Even	1319-30-644-108	Plaza
37-197-45-81	197	Swing	Even	1319-30-644-108	Plaza
37-197-46C	197	Swing	Even	1319-30-644-108	Plaza
37-198-13-81	198	Prime	Even	1319-30-644-109	Plaza
37-198-39-84	198	Swing	Even	1319-30-644-109	Plaza

**Exhibit A-18a
Ridge Tahoe POA**

Account No.	Unit	Season	Use Year	APN	Building
37-198-45-81	198	Swing	Even	1319-30-644-109	Plaza
37-199-41-81	199	Swing	Even	1319-30-644-110	Plaza
37-199-42-81	199	Swing	Even	1319-30-644-110	Plaza
37-199-44-81	199	Swing	Even	1319-30-644-110	Plaza
37-200-30C	200	Prime	Even	1319-30-644-111	Plaza
37-200-39-81	200	Swing	Even	1319-30-644-111	Plaza
37-200-43-81	200	Swing	Even	1319-30-644-111	Plaza
37-200-45-81	200	Swing	Even	1319-30-644-111	Plaza
37-201-29-81	201	Prime	Even	1319-30-644-112	Plaza
37-201-36-82	201	Prime	Even	1319-30-644-112	Plaza
37-201-42-82	201	Swing	Even	1319-30-644-112	Plaza
37-202-03C	202	Prime	Even	1319-30-644-113	Plaza
37-202-25-82	202	Prime	Even	1319-30-644-113	Plaza
37-202-32C	202	Prime	Even	1319-30-644-113	Plaza
37-202-48-81	202	Swing	Even	1319-30-644-113	Plaza
37-202-50-81	202	Swing	Even	1319-30-644-113	Plaza
37-203-33-81	203	Prime	Even	1319-30-644-114	Plaza
37-203-43-82	203	Swing	Even	1319-30-644-114	Plaza
37-203-49-82	203	Swing	Even	1319-30-644-114	Plaza
37-203-51-81	203	Swing	Even	1319-30-644-114	Plaza
37-204-15-81	204	Prime	Even	1319-30-644-115	Plaza
37-204-16-83	204	Prime	Even	1319-30-644-115	Plaza
37-204-18-81	204	Prime	Even	1319-30-644-115	Plaza
37-204-22-81	204	Prime	Even	1319-30-644-115	Plaza
37-204-25-81	204	Prime	Even	1319-30-644-115	Plaza
37-204-45-81	204	Swing	Even	1319-30-644-115	Plaza

**Exhibit A-19a
Ridge Tahoe POA**

Account No.	Unit	Season	Use Year	APN	Building
42-255-22-01	255	All	Annual	1319-30-645-003	Cascade
42-255-37-01	255	All	Annual	1319-30-645-003	Cascade
42-256-02-01	256	All	Annual	1319-30-645-003	Cascade
42-256-23-01	256	All	Annual	1319-30-645-003	Cascade
42-256-46-01	256	All	Annual	1319-30-645-003	Cascade
42-256-48-01	256	All	Annual	1319-30-645-003	Cascade
42-257-02-02	257	All	Annual	1319-30-645-003	Cascade
42-257-26-01	257	All	Annual	1319-30-645-003	Cascade
42-258-19-01	258	All	Annual	1319-30-645-003	Cascade
42-258-48-02	258	All	Annual	1319-30-645-003	Cascade
42-259-02-01	259	All	Annual	1319-30-645-003	Cascade
42-259-09-01	259	All	Annual	1319-30-645-003	Cascade
42-259-15-02	259	All	Annual	1319-30-645-003	Cascade
42-259-28-02	259	All	Annual	1319-30-645-003	Cascade
42-259-45-03	259	All	Annual	1319-30-645-003	Cascade
42-260-05-01	260	All	Annual	1319-30-645-003	Cascade
42-260-08-01	260	All	Annual	1319-30-645-003	Cascade
42-260-09-01	260	All	Annual	1319-30-645-003	Cascade
42-260-35-01	260	All	Annual	1319-30-645-003	Cascade
42-260-38-01	260	All	Annual	1319-30-645-003	Cascade
42-261-36-01	261	All	Annual	1319-30-645-003	Cascade
42-262-17-01	262	All	Annual	1319-30-645-003	Cascade
42-262-36-01	262	All	Annual	1319-30-645-003	Cascade
42-262-45-01	262	All	Annual	1319-30-645-003	Cascade
42-263-05-02	263	All	Annual	1319-30-645-003	Cascade
42-263-21-01	263	All	Annual	1319-30-645-003	Cascade
42-263-32-01	263	All	Annual	1319-30-645-003	Cascade
42-263-37-01	263	All	Annual	1319-30-645-003	Cascade
42-263-47-01	263	All	Annual	1319-30-645-003	Cascade
42-264-14-01	264	All	Annual	1319-30-645-003	Cascade
42-264-30-01	264	All	Annual	1319-30-645-003	Cascade
42-265-09-01	265	All	Annual	1319-30-645-003	Cascade
42-265-26-01	265	All	Annual	1319-30-645-003	Cascade
42-266-38-02	266	All	Annual	1319-30-645-003	Cascade
42-267-12-01	267	All	Annual	1319-30-645-003	Cascade
42-267-20-01	267	All	Annual	1319-30-645-003	Cascade
42-268-02A	268	All	Annual	1319-30-645-003	Cascade
42-268-21-01	268	All	Annual	1319-30-645-003	Cascade
42-268-23-01	268	All	Annual	1319-30-645-003	Cascade
42-268-40-01	268	All	Annual	1319-30-645-003	Cascade
42-268-50-01	268	All	Annual	1319-30-645-003	Cascade
42-268-51-02	268	All	Annual	1319-30-645-003	Cascade
42-269-16-01	269	All	Annual	1319-30-645-003	Cascade
42-270-12-02	270	All	Annual	1319-30-645-003	Cascade
42-270-18-01	270	All	Annual	1319-30-645-003	Cascade

**Exhibit A-19a
Ridge Tahoe POA**

Account No.	Unit	Season	Use Year	APN	Building
42-270-43-01	270	All	Annual	1319-30-645-003	Cascade
42-271-08-01	271	All	Annual	1319-30-645-003	Cascade
42-271-35-01	271	All	Annual	1319-30-645-003	Cascade
42-271-50-01	271	All	Annual	1319-30-645-003	Cascade
42-272-04-01	272	All	Annual	1319-30-645-003	Cascade
42-272-05-01	272	All	Annual	1319-30-645-003	Cascade
42-272-11-01	272	All	Annual	1319-30-645-003	Cascade
42-272-25-02	272	All	Annual	1319-30-645-003	Cascade
42-272-27-01	272	All	Annual	1319-30-645-003	Cascade
42-272-29-01	272	All	Annual	1319-30-645-003	Cascade
42-272-33-01	272	All	Annual	1319-30-645-003	Cascade
42-273-03-01	273	All	Annual	1319-30-645-003	Cascade
42-273-09-01	273	All	Annual	1319-30-645-003	Cascade
42-273-24-01	273	All	Annual	1319-30-645-003	Cascade
42-273-34-01	273	All	Annual	1319-30-645-003	Cascade
42-273-39-01	273	All	Annual	1319-30-645-003	Cascade
42-274-01-01	274	All	Annual	1319-30-645-003	Cascade
42-274-03-01	274	All	Annual	1319-30-645-003	Cascade
42-274-08-02	274	All	Annual	1319-30-645-003	Cascade
42-274-16A	274	All	Annual	1319-30-645-003	Cascade
42-274-20-01	274	All	Annual	1319-30-645-003	Cascade
42-274-22-01	274	All	Annual	1319-30-645-003	Cascade
42-274-33-01	274	All	Annual	1319-30-645-003	Cascade
42-274-50-02	274	All	Annual	1319-30-645-003	Cascade
42-275-03-02	275	All	Annual	1319-30-645-003	Cascade
42-275-15-02	275	All	Annual	1319-30-645-003	Cascade
42-275-25-02	275	All	Annual	1319-30-645-003	Cascade
42-275-33-01	275	All	Annual	1319-30-645-003	Cascade
42-275-46-01	275	All	Annual	1319-30-645-003	Cascade
42-276-03-02	276	All	Annual	1319-30-645-003	Cascade
42-276-04-01	276	All	Annual	1319-30-645-003	Cascade
42-276-17-01	276	All	Annual	1319-30-645-003	Cascade
42-276-21A	276	All	Annual	1319-30-645-003	Cascade
42-276-24-01	276	All	Annual	1319-30-645-003	Cascade
42-276-26-01	276	All	Annual	1319-30-645-003	Cascade
42-276-36-01	276	All	Annual	1319-30-645-003	Cascade
42-276-38-01	276	All	Annual	1319-30-645-003	Cascade
42-276-49-01	276	All	Annual	1319-30-645-003	Cascade
42-277-06-01	277	All	Annual	1319-30-645-003	Cascade
42-277-18-01	277	All	Annual	1319-30-645-003	Cascade
42-277-22-02	277	All	Annual	1319-30-645-003	Cascade
42-277-23-01	277	All	Annual	1319-30-645-003	Cascade
42-277-29-02	277	All	Annual	1319-30-645-003	Cascade
42-277-32-01	277	All	Annual	1319-30-645-003	Cascade
42-277-39-01	277	All	Annual	1319-30-645-003	Cascade

**Exhibit A-19a
Ridge Tahoe POA**

Account No.	Unit	Season	Use Year	APN	Building
42-277-44-02	277	All	Annual	1319-30-645-003	Cascade
42-277-51-01	277	All	Annual	1319-30-645-003	Cascade
42-278-06-01	278	All	Annual	1319-30-645-003	Cascade
42-278-16-01	278	All	Annual	1319-30-645-003	Cascade
42-278-20-01	278	All	Annual	1319-30-645-003	Cascade
42-278-47-01	278	All	Annual	1319-30-645-003	Cascade
42-279-07-01	279	All	Annual	1319-30-645-003	Cascade
42-279-09-01	279	All	Annual	1319-30-645-003	Cascade
42-279-10-01	279	All	Annual	1319-30-645-003	Cascade
42-279-34-01	279	All	Annual	1319-30-645-003	Cascade
42-279-45-01	279	All	Annual	1319-30-645-003	Cascade
42-279-51-01	279	All	Annual	1319-30-645-003	Cascade
42-280-01-01	280	All	Annual	1319-30-645-003	Cascade
42-280-09-01	280	All	Annual	1319-30-645-003	Cascade
42-280-11-01	280	All	Annual	1319-30-645-003	Cascade
42-280-13-01	280	All	Annual	1319-30-645-003	Cascade
42-280-23-02	280	All	Annual	1319-30-645-003	Cascade
42-280-28A	280	All	Annual	1319-30-645-003	Cascade
42-280-34A	280	All	Annual	1319-30-645-003	Cascade
42-280-36-01	280	All	Annual	1319-30-645-003	Cascade
42-281-18-01	281	All	Annual	1319-30-645-003	Cascade
42-281-27-02	281	All	Annual	1319-30-645-003	Cascade
42-281-31-01	281	All	Annual	1319-30-645-003	Cascade
42-281-36-01	281	All	Annual	1319-30-645-003	Cascade
42-281-37-01	281	All	Annual	1319-30-645-003	Cascade
42-281-39A	281	All	Annual	1319-30-645-003	Cascade
42-281-50-01	281	All	Annual	1319-30-645-003	Cascade
42-282-01A	282	All	Annual	1319-30-645-003	Cascade
42-282-04-01	282	All	Annual	1319-30-645-003	Cascade
42-282-07-01	282	All	Annual	1319-30-645-003	Cascade
42-282-17-01	282	All	Annual	1319-30-645-003	Cascade
42-282-20-01	282	All	Annual	1319-30-645-003	Cascade
42-282-27-01	282	All	Annual	1319-30-645-003	Cascade
42-282-29-02	282	All	Annual	1319-30-645-003	Cascade
42-282-33-01	282	All	Annual	1319-30-645-003	Cascade
42-282-34-01	282	All	Annual	1319-30-645-003	Cascade
42-283-02-01	283	All	Annual	1319-30-645-003	Cascade
42-283-04A	283	All	Annual	1319-30-645-003	Cascade
42-283-22-01	283	All	Annual	1319-30-645-003	Cascade
42-283-24-01	283	All	Annual	1319-30-645-003	Cascade
42-283-28-01	283	All	Annual	1319-30-645-003	Cascade
42-283-31-01	283	All	Annual	1319-30-645-003	Cascade
42-283-50-02	283	All	Annual	1319-30-645-003	Cascade
42-284-02-01	284	All	Annual	1319-30-645-003	Cascade
42-284-04-01	284	All	Annual	1319-30-645-003	Cascade

**Exhibit A-19a
Ridge Tahoe POA**

Account No.	Unit	Season	Use Year	APN	Building
42-284-05-01	284	All	Annual	1319-30-645-003	Cascade
42-284-16-01	284	All	Annual	1319-30-645-003	Cascade
42-284-21-01	284	All	Annual	1319-30-645-003	Cascade
42-284-27-01	284	All	Annual	1319-30-645-003	Cascade
42-284-31A	284	All	Annual	1319-30-645-003	Cascade
42-284-33-01	284	All	Annual	1319-30-645-003	Cascade
42-284-35-01	284	All	Annual	1319-30-645-003	Cascade
42-284-41-01	284	All	Annual	1319-30-645-003	Cascade
42-284-44-01	284	All	Annual	1319-30-645-003	Cascade
42-285-05-02	285	All	Annual	1319-30-645-003	Cascade
42-285-16-01	285	All	Annual	1319-30-645-003	Cascade
42-285-19-01	285	All	Annual	1319-30-645-003	Cascade
42-285-31-01	285	All	Annual	1319-30-645-003	Cascade
42-285-37-03	285	All	Annual	1319-30-645-003	Cascade
42-285-38-01	285	All	Annual	1319-30-645-003	Cascade
42-285-50A	285	All	Annual	1319-30-645-003	Cascade
42-286-09-02	286	All	Annual	1319-30-645-003	Cascade
42-286-10-01	286	All	Annual	1319-30-645-003	Cascade
42-286-32-01	286	All	Annual	1319-30-645-003	Cascade
42-286-50-01	286	All	Annual	1319-30-645-003	Cascade
42-287-04-03	287	All	Annual	1319-30-645-003	Cascade
42-287-10-01	287	All	Annual	1319-30-645-003	Cascade
42-287-16-01	287	All	Annual	1319-30-645-003	Cascade
42-287-19-01	287	All	Annual	1319-30-645-003	Cascade
42-287-22-01	287	All	Annual	1319-30-645-003	Cascade
42-287-23-01	287	All	Annual	1319-30-645-003	Cascade
42-287-35A	287	All	Annual	1319-30-645-003	Cascade
42-287-42-01	287	All	Annual	1319-30-645-003	Cascade
42-287-51-02	287	All	Annual	1319-30-645-003	Cascade
42-288-11-01	288	All	Annual	1319-30-645-003	Cascade
42-288-14-01	288	All	Annual	1319-30-645-003	Cascade
42-288-20-01	288	All	Annual	1319-30-645-003	Cascade
42-288-45-02	288	All	Annual	1319-30-645-003	Cascade
42-288-46-02	288	All	Annual	1319-30-645-003	Cascade
42-288-47-01	288	All	Annual	1319-30-645-003	Cascade
42-288-50A	288	All	Annual	1319-30-645-003	Cascade
42-289-01-01	289	All	Annual	1319-30-645-003	Cascade
42-289-07A	289	All	Annual	1319-30-645-003	Cascade
42-289-09-01	289	All	Annual	1319-30-645-003	Cascade
42-289-10A	289	All	Annual	1319-30-645-003	Cascade
42-289-11-01	289	All	Annual	1319-30-645-003	Cascade
42-289-13-01	289	All	Annual	1319-30-645-003	Cascade
42-289-25-01	289	All	Annual	1319-30-645-003	Cascade
42-289-43A	289	All	Annual	1319-30-645-003	Cascade
42-290-13-01	290	All	Annual	1319-30-645-003	Cascade

**Exhibit A-19a
Ridge Tahoe POA**

Account No.	Unit	Season	Use Year	APN	Building
42-290-14-02	290	All	Annual	1319-30-645-003	Cascade
42-290-17-01	290	All	Annual	1319-30-645-003	Cascade
42-290-27-01	290	All	Annual	1319-30-645-003	Cascade
42-290-28-01	290	All	Annual	1319-30-645-003	Cascade
42-290-32-01	290	All	Annual	1319-30-645-003	Cascade
42-290-33-01	290	All	Annual	1319-30-645-003	Cascade
42-290-37-01	290	All	Annual	1319-30-645-003	Cascade
42-291-08-01	291	All	Annual	1319-30-645-003	Cascade
42-291-23-01	291	All	Annual	1319-30-645-003	Cascade
42-291-33-01	291	All	Annual	1319-30-645-003	Cascade
42-291-44-01	291	All	Annual	1319-30-645-003	Cascade
42-291-51-01	291	All	Annual	1319-30-645-003	Cascade
42-292-15-01	292	All	Annual	1319-30-645-003	Cascade
42-292-22A	292	All	Annual	1319-30-645-003	Cascade
42-292-30-01	292	All	Annual	1319-30-645-003	Cascade
42-292-32-01	292	All	Annual	1319-30-645-003	Cascade
42-292-44-01	292	All	Annual	1319-30-645-003	Cascade
42-292-46-01	292	All	Annual	1319-30-645-003	Cascade
42-292-48-02	292	All	Annual	1319-30-645-003	Cascade
42-293-06-01	293	All	Annual	1319-30-645-003	Cascade
42-293-29-01	293	All	Annual	1319-30-645-003	Cascade
42-293-34-01	293	All	Annual	1319-30-645-003	Cascade
42-293-37A	293	All	Annual	1319-30-645-003	Cascade
42-293-40-01	293	All	Annual	1319-30-645-003	Cascade
42-294-12-02	294	All	Annual	1319-30-645-003	Cascade
42-294-44-01	294	All	Annual	1319-30-645-003	Cascade
42-295-08-01	295	All	Annual	1319-30-645-003	Cascade
42-295-10-01	295	All	Annual	1319-30-645-003	Cascade
42-295-20-01	295	All	Annual	1319-30-645-003	Cascade
42-295-22-02	295	All	Annual	1319-30-645-003	Cascade
42-295-34-01	295	All	Annual	1319-30-645-003	Cascade
42-295-36-02	295	All	Annual	1319-30-645-003	Cascade
42-295-38-01	295	All	Annual	1319-30-645-003	Cascade
42-295-42-01	295	All	Annual	1319-30-645-003	Cascade
42-296-08-02	296	All	Annual	1319-30-645-003	Cascade
42-296-09-02	296	All	Annual	1319-30-645-003	Cascade
42-296-23-01	296	All	Annual	1319-30-645-003	Cascade
42-296-31-01	296	All	Annual	1319-30-645-003	Cascade
42-296-34-01	296	All	Annual	1319-30-645-003	Cascade
42-296-38A	296	All	Annual	1319-30-645-003	Cascade
42-296-51-01	296	All	Annual	1319-30-645-003	Cascade
42-297-23-02	297	All	Annual	1319-30-645-003	Cascade
42-297-36-01	297	All	Annual	1319-30-645-003	Cascade
42-297-38-01	297	All	Annual	1319-30-645-003	Cascade
42-297-43-01	297	All	Annual	1319-30-645-003	Cascade

**Exhibit A-19a
Ridge Tahoe POA**

Account No.	Unit	Season	Use Year	APN	Building
42-298-04-01	298	All	Annual	1319-30-645-003	Cascade
42-298-06-01	298	All	Annual	1319-30-645-003	Cascade
42-298-08-02	298	All	Annual	1319-30-645-003	Cascade
42-298-15-02	298	All	Annual	1319-30-645-003	Cascade
42-298-17-02	298	All	Annual	1319-30-645-003	Cascade
42-298-23-02	298	All	Annual	1319-30-645-003	Cascade
42-298-25-01	298	All	Annual	1319-30-645-003	Cascade
42-298-29A	298	All	Annual	1319-30-645-003	Cascade
42-298-34-01	298	All	Annual	1319-30-645-003	Cascade
42-298-40-01	298	All	Annual	1319-30-645-003	Cascade
42-299-24-02	299	All	Annual	1319-30-645-003	Cascade
42-299-27A	299	All	Annual	1319-30-645-003	Cascade
42-299-28-01	299	All	Annual	1319-30-645-003	Cascade
42-299-38-01	299	All	Annual	1319-30-645-003	Cascade
42-299-42-01	299	All	Annual	1319-30-645-003	Cascade
42-299-47-01	299	All	Annual	1319-30-645-003	Cascade
42-300-03-01	300	All	Annual	1319-30-645-003	Cascade
42-300-16-01	300	All	Annual	1319-30-645-003	Cascade
42-300-18-01	300	All	Annual	1319-30-645-003	Cascade
42-300-22-01	300	All	Annual	1319-30-645-003	Cascade
42-300-24-01	300	All	Annual	1319-30-645-003	Cascade
42-300-30-01	300	All	Annual	1319-30-645-003	Cascade
42-301-11-02	301	All	Annual	1319-30-645-003	Cascade
42-301-17-01	301	All	Annual	1319-30-645-003	Cascade
42-301-19-01	301	All	Annual	1319-30-645-003	Cascade
42-301-21-01	301	All	Annual	1319-30-645-003	Cascade
42-301-22-02	301	All	Annual	1319-30-645-003	Cascade
42-301-23-01	301	All	Annual	1319-30-645-003	Cascade
42-301-28-01	301	All	Annual	1319-30-645-003	Cascade
42-301-29-01	301	All	Annual	1319-30-645-003	Cascade
42-302-06-01	302	All	Annual	1319-30-645-003	Cascade
42-302-10-01	302	All	Annual	1319-30-645-003	Cascade
42-302-24-01	302	All	Annual	1319-30-645-003	Cascade
42-302-27-01	302	All	Annual	1319-30-645-003	Cascade
42-302-41-01	302	All	Annual	1319-30-645-003	Cascade
42-302-49-01	302	All	Annual	1319-30-645-003	Cascade

**Exhibit A-20a
Ridge Tahoe POA**

Account No.	Unit	Season	Use Year	APN	Building
42-257-10-72	257	All	Odd	1319-30-645-003	Cascade
42-257-42-71	257	All	Odd	1319-30-645-003	Cascade
42-258-24-72	258	All	Odd	1319-30-645-003	Cascade
42-259-18-72	259	All	Odd	1319-30-645-003	Cascade
42-260-31-72	260	All	Odd	1319-30-645-003	Cascade
42-261-32-73	261	All	Odd	1319-30-645-003	Cascade
42-261-39-75	261	All	Odd	1319-30-645-003	Cascade
42-262-18-71	262	All	Odd	1319-30-645-003	Cascade
42-263-04-71	263	All	Odd	1319-30-645-003	Cascade
42-263-16-71	263	All	Odd	1319-30-645-003	Cascade
42-263-29-71	263	All	Odd	1319-30-645-003	Cascade
42-263-40-71	263	All	Odd	1319-30-645-003	Cascade
42-263-43-71	263	All	Odd	1319-30-645-003	Cascade
42-264-09-71	264	All	Odd	1319-30-645-003	Cascade
42-264-19-75	264	All	Odd	1319-30-645-003	Cascade
42-265-02-72	265	All	Odd	1319-30-645-003	Cascade
42-265-46-71	265	All	Odd	1319-30-645-003	Cascade
42-266-30-72	266	All	Odd	1319-30-645-003	Cascade
42-270-20-71	270	All	Odd	1319-30-645-003	Cascade
42-271-02-73	271	All	Odd	1319-30-645-003	Cascade
42-271-46-71	271	All	Odd	1319-30-645-003	Cascade
42-272-14-71	272	All	Odd	1319-30-645-003	Cascade
42-272-35-71	272	All	Odd	1319-30-645-003	Cascade
42-272-38B	272	All	Odd	1319-30-645-003	Cascade
42-272-49B	272	All	Odd	1319-30-645-003	Cascade
42-273-17-71	273	All	Odd	1319-30-645-003	Cascade
42-273-21-71	273	All	Odd	1319-30-645-003	Cascade
42-273-31-71	273	All	Odd	1319-30-645-003	Cascade
42-273-40-72	273	All	Odd	1319-30-645-003	Cascade
42-273-41-71	273	All	Odd	1319-30-645-003	Cascade
42-274-30B	274	All	Odd	1319-30-645-003	Cascade
42-274-45-71	274	All	Odd	1319-30-645-003	Cascade
42-274-47-71	274	All	Odd	1319-30-645-003	Cascade
42-275-05-71	275	All	Odd	1319-30-645-003	Cascade
42-275-14-72	275	All	Odd	1319-30-645-003	Cascade
42-275-16-72	275	All	Odd	1319-30-645-003	Cascade
42-275-23-71	275	All	Odd	1319-30-645-003	Cascade
42-275-24-71	275	All	Odd	1319-30-645-003	Cascade
42-275-35-73	275	All	Odd	1319-30-645-003	Cascade
42-275-49-71	275	All	Odd	1319-30-645-003	Cascade
42-276-32-72	276	All	Odd	1319-30-645-003	Cascade
42-278-17B	278	All	Odd	1319-30-645-003	Cascade
42-278-24-71	278	All	Odd	1319-30-645-003	Cascade
42-278-31-71	278	All	Odd	1319-30-645-003	Cascade
42-278-33B	278	All	Odd	1319-30-645-003	Cascade

**Exhibit A-20a
Ridge Tahoe POA**

Account No.	Unit	Season	Use Year	APN	Building
42-279-14-72	279	All	Odd	1319-30-645-003	Cascade
42-279-24B	279	All	Odd	1319-30-645-003	Cascade
42-279-29-71	279	All	Odd	1319-30-645-003	Cascade
42-280-41-71	280	All	Odd	1319-30-645-003	Cascade
42-281-04-72	281	All	Odd	1319-30-645-003	Cascade
42-281-09B	281	All	Odd	1319-30-645-003	Cascade
42-281-10-71	281	All	Odd	1319-30-645-003	Cascade
42-281-12-71	281	All	Odd	1319-30-645-003	Cascade
42-282-05B	282	All	Odd	1319-30-645-003	Cascade
42-282-47-71	282	All	Odd	1319-30-645-003	Cascade
42-282-50-72	282	All	Odd	1319-30-645-003	Cascade
42-283-14-71	283	All	Odd	1319-30-645-003	Cascade
42-283-23-71	283	All	Odd	1319-30-645-003	Cascade
42-285-02-71	285	All	Odd	1319-30-645-003	Cascade
42-285-03B	285	All	Odd	1319-30-645-003	Cascade
42-285-13-72	285	All	Odd	1319-30-645-003	Cascade
42-285-26-71	285	All	Odd	1319-30-645-003	Cascade
42-288-01-72	288	All	Odd	1319-30-645-003	Cascade
42-288-05B	288	All	Odd	1319-30-645-003	Cascade
42-288-15B	288	All	Odd	1319-30-645-003	Cascade
42-289-34-72	289	All	Odd	1319-30-645-003	Cascade
42-289-35-72	289	All	Odd	1319-30-645-003	Cascade
42-290-15-71	290	All	Odd	1319-30-645-003	Cascade
42-290-36-72	290	All	Odd	1319-30-645-003	Cascade
42-290-42-71	290	All	Odd	1319-30-645-003	Cascade
42-290-48-71	290	All	Odd	1319-30-645-003	Cascade
42-291-16-71	291	All	Odd	1319-30-645-003	Cascade
42-291-50B	291	All	Odd	1319-30-645-003	Cascade
42-292-04-71	292	All	Odd	1319-30-645-003	Cascade
42-292-26-71	292	All	Odd	1319-30-645-003	Cascade
42-292-27-71	292	All	Odd	1319-30-645-003	Cascade
42-293-09-71	293	All	Odd	1319-30-645-003	Cascade
42-293-10-71	293	All	Odd	1319-30-645-003	Cascade
42-293-14B	293	All	Odd	1319-30-645-003	Cascade
42-293-36-71	293	All	Odd	1319-30-645-003	Cascade
42-293-47-73	293	All	Odd	1319-30-645-003	Cascade
42-293-50-71	293	All	Odd	1319-30-645-003	Cascade
42-294-09-71	294	All	Odd	1319-30-645-003	Cascade
42-294-29-71	294	All	Odd	1319-30-645-003	Cascade
42-294-34-72	294	All	Odd	1319-30-645-003	Cascade
42-294-42-71	294	All	Odd	1319-30-645-003	Cascade
42-294-45-73	294	All	Odd	1319-30-645-003	Cascade
42-294-48-72	294	All	Odd	1319-30-645-003	Cascade
42-294-51-72	294	All	Odd	1319-30-645-003	Cascade
42-297-26-71	297	All	Odd	1319-30-645-003	Cascade

Exhibit A-20a
Ridge Tahoe POA

Account No.	Unit	Season	Use Year	APN	Building
42-298-02-71	298	All	Odd	1319-30-645-003	Cascade
42-298-47-72	298	All	Odd	1319-30-645-003	Cascade
42-300-45-72	300	All	Odd	1319-30-645-003	Cascade
42-301-06-72	301	All	Odd	1319-30-645-003	Cascade
42-302-02-72	302	All	Odd	1319-30-645-003	Cascade
42-302-47-71	302	All	Odd	1319-30-645-003	Cascade



**Exhibit A-21a
Ridge Tahoe POA**

Account No.	Unit	Season	Use Year	APN	Building
42-255-04-83	255	All	Even	1319-30-645-003	Cascade
42-255-34-82	255	All	Even	1319-30-645-003	Cascade
42-260-07-82	260	All	Even	1319-30-645-003	Cascade
42-262-23-81	262	All	Even	1319-30-645-003	Cascade
42-263-12-81	263	All	Even	1319-30-645-003	Cascade
42-263-25-81	263	All	Even	1319-30-645-003	Cascade
42-264-12-81	264	All	Even	1319-30-645-003	Cascade
42-264-45-81	264	All	Even	1319-30-645-003	Cascade
42-264-46-81	264	All	Even	1319-30-645-003	Cascade
42-265-23-81	265	All	Even	1319-30-645-003	Cascade
42-266-21-82	266	All	Even	1319-30-645-003	Cascade
42-266-37-82	266	All	Even	1319-30-645-003	Cascade
42-267-27-82	267	All	Even	1319-30-645-003	Cascade
42-267-34-82	267	All	Even	1319-30-645-003	Cascade
42-269-41-81	269	All	Even	1319-30-645-003	Cascade
42-270-15-82	270	All	Even	1319-30-645-003	Cascade
42-270-31C	270	All	Even	1319-30-645-003	Cascade
42-271-44-81	271	All	Even	1319-30-645-003	Cascade
42-272-10C	272	All	Even	1319-30-645-003	Cascade
42-272-14-81	272	All	Even	1319-30-645-003	Cascade
42-272-43-82	272	All	Even	1319-30-645-003	Cascade
42-273-08-81	273	All	Even	1319-30-645-003	Cascade
42-273-29-82	273	All	Even	1319-30-645-003	Cascade
42-273-42-82	273	All	Even	1319-30-645-003	Cascade
42-274-21-82	274	All	Even	1319-30-645-003	Cascade
42-274-47-81	274	All	Even	1319-30-645-003	Cascade
42-275-19-81	275	All	Even	1319-30-645-003	Cascade
42-275-28-81	275	All	Even	1319-30-645-003	Cascade
42-275-43-84	275	All	Even	1319-30-645-003	Cascade
42-275-44-81	275	All	Even	1319-30-645-003	Cascade
42-275-50-81	275	All	Even	1319-30-645-003	Cascade
42-276-12-81	276	All	Even	1319-30-645-003	Cascade
42-276-46-81	276	All	Even	1319-30-645-003	Cascade
42-277-24-83	277	All	Even	1319-30-645-003	Cascade
42-278-11-82	278	All	Even	1319-30-645-003	Cascade
42-278-33-83	278	All	Even	1319-30-645-003	Cascade
42-278-34-81	278	All	Even	1319-30-645-003	Cascade
42-278-43-82	278	All	Even	1319-30-645-003	Cascade
42-278-50-81	278	All	Even	1319-30-645-003	Cascade
42-279-06-81	279	All	Even	1319-30-645-003	Cascade
42-279-24-81	279	All	Even	1319-30-645-003	Cascade
42-279-29C	279	All	Even	1319-30-645-003	Cascade
42-279-31-81	279	All	Even	1319-30-645-003	Cascade
42-280-18C	280	All	Even	1319-30-645-003	Cascade
42-281-02-82	281	All	Even	1319-30-645-003	Cascade

**Exhibit A-21a
Ridge Tahoe POA**

Account No.	Unit	Season	Use Year	APN	Building
42-281-04-82	281	All	Even	1319-30-645-003	Cascade
42-281-43-83	281	All	Even	1319-30-645-003	Cascade
42-282-05-82	282	All	Even	1319-30-645-003	Cascade
42-282-09-82	282	All	Even	1319-30-645-003	Cascade
42-282-50-82	282	All	Even	1319-30-645-003	Cascade
42-283-41-81	283	All	Even	1319-30-645-003	Cascade
42-285-14-82	285	All	Even	1319-30-645-003	Cascade
42-285-24-82	285	All	Even	1319-30-645-003	Cascade
42-285-26-81	285	All	Even	1319-30-645-003	Cascade
42-285-34-83	285	All	Even	1319-30-645-003	Cascade
42-285-44-81	285	All	Even	1319-30-645-003	Cascade
42-285-49C	285	All	Even	1319-30-645-003	Cascade
42-287-06-82	287	All	Even	1319-30-645-003	Cascade
42-289-34-82	289	All	Even	1319-30-645-003	Cascade
42-289-35-82	289	All	Even	1319-30-645-003	Cascade
42-291-16-81	291	All	Even	1319-30-645-003	Cascade
42-291-30-82	291	All	Even	1319-30-645-003	Cascade
42-291-34-81	291	All	Even	1319-30-645-003	Cascade
42-291-35C	291	All	Even	1319-30-645-003	Cascade
42-292-01-82	292	All	Even	1319-30-645-003	Cascade
42-292-06-81	292	All	Even	1319-30-645-003	Cascade
42-292-09-81	292	All	Even	1319-30-645-003	Cascade
42-292-23-81	292	All	Even	1319-30-645-003	Cascade
42-292-25-82	292	All	Even	1319-30-645-003	Cascade
42-292-26-81	292	All	Even	1319-30-645-003	Cascade
42-292-40-81	292	All	Even	1319-30-645-003	Cascade
42-293-10C	293	All	Even	1319-30-645-003	Cascade
42-293-19-81	293	All	Even	1319-30-645-003	Cascade
42-293-31C	293	All	Even	1319-30-645-003	Cascade
42-294-10-82	294	All	Even	1319-30-645-003	Cascade
42-294-17-81	294	All	Even	1319-30-645-003	Cascade
42-294-20-82	294	All	Even	1319-30-645-003	Cascade
42-294-39-81	294	All	Even	1319-30-645-003	Cascade
42-294-42-81	294	All	Even	1319-30-645-003	Cascade
42-294-45-82	294	All	Even	1319-30-645-003	Cascade
42-296-01-81	296	All	Even	1319-30-645-003	Cascade
42-296-11-82	296	All	Even	1319-30-645-003	Cascade
42-296-15-81	296	All	Even	1319-30-645-003	Cascade
42-296-37-82	296	All	Even	1319-30-645-003	Cascade
42-297-01-81	297	All	Even	1319-30-645-003	Cascade
42-297-51-81	297	All	Even	1319-30-645-003	Cascade
42-298-47-82	298	All	Even	1319-30-645-003	Cascade
42-300-14-81	300	All	Even	1319-30-645-003	Cascade
42-300-21-81	300	All	Even	1319-30-645-003	Cascade
42-300-45-82	300	All	Even	1319-30-645-003	Cascade