

APN# : 1220-24-601-010

DOUGLAS COUNTY, NV **2020-953332**
Rec:\$40.00
\$40.00 Pgs=10 09/25/2020 10:58 AM
ETRCO
KAREN ELLISON, RECORDER

Recording Requested By:
Western Title Company, LLC
Escrow No.: 119752-SLA

When Recorded Mail To:
Evergreen Note Servicing
6121 Lakeside Drive, Suite 150
Reno, NV 89511

Mail Tax Statements to: (deeds only)

(space above for Recorder's use only)

I the undersigned hereby affirm that the attached document, including any exhibits, hereby submitted for recording does not contain the social security number of any person or persons.
(Per NRS 239B.030)

Signature Sherry Ackermann **Escrow Officer**

Deed of Trust

Re-recording document no. 2019-936996 to correct the legal description

This page added to provide additional information required by NRS 111.312
(additional recording fee applies)

EXHIBIT A

(ADJUSTED PARCEL A-1)

All that certain real property situate within the Northeast $\frac{1}{4}$ of Section 24, Township 12 North, Range 20 East, Mount Diablo Baseline and Meridian, the Town of Gardnerville, County of Douglas, State of Nevada being a parcel of land as described by Lot Line Adjustment Deed Document Number 175339 and a portion of Parcel 1 of HOLDEMAN PARCEL MAP, Book 1278, Page 902, Document Number 28264 of the Official Records of Douglas County, Nevada, being more particularly described as follows:


Beginning at the Southwesterly corner of the aforementioned parcel of land as described by Lot Line Adjustment Deed, Document Number 175339 thence along the Westerly line of said parcel of land North $00^{\circ}45'27''$ East a distance of 461.00 feet; thence departing said Westerly line South $89^{\circ}14'33''$ East a distance of 247.50 feet; thence North $00^{\circ}45'27''$ East a distance of 188.00 - 176.00 feet to a point on the Southerly Right of Way line of Sorrel Lane as offered for Dedication per RUHENSTROTH RANCHOS SUBDIVISION, filed in the Official Records of Douglas County, Nevada on April 14, 1965 as Document Number 27706; thence along said Southerly Right of Way line South $89^{\circ}14'33''$ East a distance of 50.00 feet; thence departing said Southerly Right of Way line South $00^{\circ}45'27''$ West a distance of 226.00 feet; thence South $89^{\circ}14'33''$ East a distance of 195.00 feet; thence South $00^{\circ}45'27''$ West a distance of 226.00 feet; thence North $89^{\circ}14'33''$ West a distance of 245.00 feet; thence South $00^{\circ}45'27''$ West a distance of 185.00 feet; thence North $89^{\circ}14'33''$ West a distance of 247.50 feet more or less to the **True Point of Beginning**.

Containing 180,768 square feet (4.15 acres) of land more or less.

The basis of bearing for this description being the NAD83/94 Nevada State Plane Coordinate System

Prepared by:

Gregory A. Bigby, P.L.S. 9102
Bigby and Associates, Inc.
1280 Terminal Way #32
Reno, Nevada 89502



8-30-2019

DOUGLAS COUNTY, NV **2019-936996**
Rec:\$35.00
\$35.00 Pgs=7 10/22/2019 01:50 PM
ETRCO
KAREN ELLISON, RECORDER


APN# : 1220-24-601-010

Recording Requested By:
Western Title Company, LLC
Escrow No.: 109123-TEA

When Recorded Mail To:
Jodi P. Wass
1767 Solitude Lane
Gardnerville, NV 89410

I the undersigned hereby affirm that the attached document, including any exhibits, hereby submitted for recording does not contain the social security number of any person or persons.
(Per NRS 239B.030)

Signature _____



Traci Adams

Escrow Officer

DEED OF TRUST

This page added to provide additional information required by NRS 111.312
(additional recording fee applies)

APN# : 1220-24-601-010

Recording Requested By:
Western Title Company, LLC
Escrow No.: 109123-TEA

Recorded Electronically	
ID	2019-93109910
County	Douglas
Date	10/22/19
Time	1:50 pm

When Recorded Mail To:
Jodi P. Wass
1767 Solitude Lane
Gardnerville, NV 89410

I the undersigned hereby affirm that the attached document, including any exhibits, hereby submitted for recording does not contain the social security number of any person or persons.
(Per NRS 239B.030)

Signature _____


Traci Adams

Escrow Officer

DEED OF TRUST

This page added to provide additional information required by NRS 111.312
(additional recording fee applies)

A. P. No. 1220-24-601-010

When recorded mail to:
Jodi P. Wass
1767 Solitude Lane
Gardnerville, NV 89410

DEED OF TRUST
WITH ASSIGNMENT OF RENTS

THIS DEED OF TRUST, made October 22, 2019, between WEST RIDGE HOMES, INC., A NEVADA CORPORATION, herein called "Trustor", whose address is: 610 Dark Horse, Gardnerville, NV 89410 WESTERN TITLE COMPANY, LLC, a Nevada Limited Liability Company, herein called "Trustee", Jodi P. Wass, Trustee of the Jeff and Jodi Wass Family Trust (J.P.W.'s S.P.) dated February 5, 2008, whose address is 1767 Solitude Lane Gardnerville, NV 89410, herein called "Beneficiary",

W I T N E S S E T H:

That Trustor irrevocably grants to Trustee in trust, with power of sale, all interest of Trustor in that certain property situate in the County of Douglas, State of Nevada, more particularly described as follows:

SEE EXHIBIT "A" ATTACHED HERETO AND MADE A PART HEREOF

TOGETHER WITH, the tenements, hereditaments and appurtenances thereunto belonging or appertaining, and the reversion and reversions, remainder and remainders, rents, issues and profits thereof, subject, however, to the right of Beneficiary, during any period of default hereunder, and without waiver of such default, to collect said rents, issues and profits by any lawful means, and to apply the same, less costs and expenses of collection, to any indebtedness secured hereby.

FOR THE PURPOSE OF SECURING: (1) Payment of the principal sum of \$100,000.00, according to the terms of a promissory note or notes of even date herewith made by Trustor, payable to order of Beneficiary, and all extensions or renewals thereof; (2) the performance of each agreement of Trustor incorporated herein by reference or contained herein; and (3) payment of such additional sums which may hereafter be loaned to Trustor by Beneficiary when evidenced by a promissory note or notes reciting that they are secured by this Deed of Trust.

AND THIS INDENTURE FURTHER WITNESSETH:

1. Trustor agrees to properly care for and keep said property in good condition and repair; not to alter, remove, damage or demolish any building or improvement thereon; to complete in a good and workmanlike manner any building or improvement which may be constructed thereon, and to pay when due all claims for labor performed and materials furnished therefore; to comply with all laws, ordinances and regulations relating to any alterations or improvements made thereon; not to commit or permit any waste thereof; not to commit, suffer or permit any act to be done in or upon said property in violation of any law, covenant, condition or restriction affecting said property; to cultivate, irrigate, fertilize, fumigate, prune and/or do any other act or acts, all in a timely and proper manner, which, from the character or use of said property, may be reasonably necessary, the specific enumerations herein not excluding the general.
2. Trustor agrees to pay and discharge all costs, fees and expenses of this trust incurred in connection with any default by Trustor.
3. During the continuance of this trust, Trustor covenants to keep all buildings that may now or at any time be on said property in good repair and insured against loss by fire, with extended coverage endorsement, in a company or companies authorized to issue such insurance in the State of Nevada. Said insurance shall be in such sum or sums as shall equal the total indebtedness secured by this Deed of Trust and all obligations having priority over this Deed of Trust, or the maximum full insurable value of such buildings, whichever is less. Said insurance shall be payable to Beneficiary to the amount of the unsatisfied obligation to Beneficiary hereby secured. The policy or policies of said insurance shall be delivered to Beneficiary or to the collection agent of Beneficiary, as further security, and in default thereof, Beneficiary may procure such insurance and/or make such repairs, and expend for either of such purposes such sum or sums as Beneficiary shall deem necessary. The amount collected by Beneficiary under any fire or other insurance policy may be applied by Beneficiary upon the indebtedness secured hereby and in such order as Beneficiary may determine, or, at any part thereof, may be released to Trustor. Such application or release shall not cure or waive any default or notice of default hereunder or invalidate any act done pursuant to such notice.

4. To pay: at least ten days before delinquency all taxes and assessments affecting said property, including assessments on appurtenant water stock; when due, all encumbrances, charges and liens, with interest, on said property or any part thereof, which appear to be prior or superior hereto; all costs, fees and expenses of this Trust. Should Trustor fail to make any payment or to do any act as herein provided, then Beneficiary or Trustee, but without obligation so to do and without notice to or demand upon Trustor and without releasing Trustor from any obligation hereof, may: make or do the same in such manner and to such extent as either may deem necessary to protect the security hereof, Beneficiary or Trustee being authorized to enter upon said property for such purposes; appear in and defend any action or proceeding purporting to affect the security hereof or the rights or powers of Beneficiary or Trustee; pay, purchase, contest or compromise any encumbrance, charge or lien which in the judgment of either appears to be prior or superior hereto; and, in exercising any such powers, pay necessary expenses, employ counsel and pay his reasonable fees.

5. Trustor promises and agrees that if, during the existence of this trust, there be commenced or pending any suit or action affecting said property, or any part thereof, or the title thereto, or if any adverse claim for or against said property, or any part thereof, be made or asserted, he will appear in and defend any such matter supporting to affect the security and will pay all costs and damages arising because of such action.

6. Any award of damages in connection with any condemnation for public use of, or injury to said property, or any part thereof, is hereby assigned and shall be paid to Beneficiary, who may apply or release such moneys received by him in the same manner and with the same affect as herein provided for disposition of proceeds of insurance.

7. Except as may be required by law, Trustee shall be under no obligation to notify any party hereto of any pending sale of said property, whether such sale is by foreclosure or otherwise, or of any action or proceeding in which Trustor or Beneficiary or Trustee shall be a party, unless brought by Trustee.

8. By accepting payment of any sum secured hereby after its due date, Beneficiary does not waive his right either to require prompt payment, when due, of all other sums so secured or to declare default, as herein provided, for failure to so pay.

9. At any time, and from time to time, without liability therefore, upon written request of Trustor and Beneficiary, and without affecting the personal liability of any person for payment of the indebtedness secured hereby or affect of this Deed of Trust

upon said property, Trustee may consent in writing to the making of any map or plat thereof or join in granting any easement thereon.

10. Upon receipt of written request from Beneficiary reciting that all sums secured hereby have been paid and upon surrender of this Deed of Trust and the note secured hereby to Trustee for cancellation and retention, or such other disposition as Trustee, in its sole discretion, may choose, and upon payment of its fees, the Trustee shall reconvey, without warranty, the property then held hereunder. The recitals in such reconveyance of any matters of fact shall be conclusive proof of the truth thereof. The Grantee in such reconveyance may be described in general terms as "the person or persons legally entitled thereto".

11. Should Trustor default in the payment of any indebtedness secured hereby, or in the performance of any of the covenants and agreements herein contained or incorporated herein by reference, Beneficiary may declare all sums secured hereby immediately due and payable.

12. The following covenants Nos. 1, 2, 3 (interest 4.00%), 5, 6, 7 (counsel fees – a reasonable percentage), 8 and 9 of Nevada Revised Statutes 107.030, are hereby adopted and made a part of this Deed of Trust, and, notwithstanding any provision of said covenant No. 7 to the contrary, proceeds of any foreclosure sale shall be distributed pursuant to the provisions of Nevada Revised Statutes 40.462.

13. Trustor agrees to pay any deficiency arising from any cause after application of the proceeds of the sale held in accordance with the provisions of the covenants hereinabove adopted by reference.

14. This Deed of Trust applies to, inures to the benefit of, and binds all parties hereto, their heirs, legatees, devisees, administrators, executors, successors, and assigns. It is expressly agreed that the Trust created hereby is irrevocable by Trustor.

15. Trustee accepts this trust when this Deed of Trust, duly executed and acknowledged, is made a public record as provided by law, reserving, however, unto the Trustee, the right to resign from the duties and obligations imposed herein whenever Trustee, in its sole discretion, deems such resignation to be in the best interest of the Trustee. Written notice of such resignation shall be given to Trustor and Beneficiary.

16. In this Deed of Trust, unless the context requires otherwise, the masculine gender includes the feminine and/or neuter, and the singular number includes the plural. The term "Beneficiary" includes any future holder of the note secured hereby. The term "Trustor" includes the term "Grantor".


///
///
///
///
///
///

THIS SPACE INTENTIONALLY LEFT BLANK

17. If all or any portion of the property which is the subject of this Deed of Trust is conveyed from Trustor by deed, contract, execution, instrument or any other mode or means, voluntarily or involuntarily, not caused by the demise of Trustor, which will effect, in law or equity, a divestiture of Trustor's interest or title in said property, the note secured hereby shall accelerate and the entire balance of principal and interest, including guaranteed interest, then unpaid, plus any prepayment penalties, shall forthwith become due and payable without notice or demand.

TRUSTOR:


West Ridge Homes, Inc., a Nevada Corporation



Peter M. Beekhof, Jr. / President

STATE OF NEVADA)
) ss:
COUNTY OF DOUGLAS)

This instrument was acknowledged before me on October 22, 2019,
by Peter M. Beekhof, Jr.



Notary Public


 **TRACI ADAMS**
Notary Public - State of Nevada
Appointment Recorded in Douglas County
No: 89-1891-5 - Expires Jan. 05, 2023

EXHIBIT "A"

All that certain real property situate in the County of Douglas, State of Nevada, described as follows:

Parcel 1:

A parcel of land located within a portion of the Northeast one-quarter of Section 24, Township 12 North, Range 20 East, Mount Diablo Baseline and Meridian, Douglas County, Nevada described as follows:

Commencing at the West one-quarter corner of Section 24, Township 12 North, Range 20 East, M. D. B. & M., thence East along the centerline of Arabian Lane, 3,795.00 feet per Document No. 28264 to the Southwest corner of that certain parcel of land conveyed to Andrew T. McCarthy and wife in Deed recorded April 23, 1974, in Book 474, Page 585, as Document No. 72838 of Official Records;

**thence North along the West line of said McCarthy Lands, 662.00 feet to the Southeast corner of Parcel No. 2 per Document No. 75182 to the POINT OF BEGINNING;
thence West 247.50 feet;
thence North 449.00 feet;
thence East 247.50 feet;
thence South 38.00 feet;
thence East 245.00 feet;
thence South 226.00 feet;
thence West 245.00 feet;
thence South 185.00 feet to THE POINT OF BEGINNING.**

Said land being a portion of a Parcel 2 of that certain Parcel Map recorded September 6, 1974 as Document No. 75182 and all of Parcel 3 of that certain Parcel Map recorded December 15, 1978 as Document No. 28264.

Parcel 2:

Together with a 50.00 foot access easement as shown on the Holdeman Parcel Map, Book 1278, Page 902, as Document No. 28264, adjacent to the Westerly boundary and over Parcel No. 1 of said Parcel Map

NOTE: The above metes and bounds description appeared previously in that certain Grant, Bargain and Sale Deed recorded in the office of the County Recorder of Douglas County, Nevada on August 3, 2018, as Document No. 2018-917667 of Official Records.