

DOUGLAS COUNTY, NV

2021-971237

RPTT:\$1.95 Rec:\$40.00

\$41.95 Pgs=5

07/22/2021 08:31 AM

VACATION OWNERSHIP TITLE AGENCY

KAREN ELLISON, RECORDER

APN#: 1319-30-644-089 (A ptn of)  
R.P.T.T. \$ 1.95 / 20212386 - #37-179-47-81  
**After Recording Send Tax Statements to:**  
Holiday Inn Club Vacations Incorporated  
9271 S. John Young Pkwy.  
Orlando, FL 32819

**After Recording Return to:**  
Wilson Title Services, LLC  
4045 S. Spencer Street, Suite A62  
Las Vegas, NV 89119

### GRANT, BARGAIN AND SALE DEED

**THIS DEED** is made this 3<sup>rd</sup> day of February, 2021, by and between JAVIER RUIZ\*, whose address is c/o The Ridge Tahoe Property Owners' Association, Inc., a Nevada non-profit corporation, whose mailing address is 400 Ridge Club Drive, Stateline, Nevada 89449 ("**Grantor**"), and **Holiday Inn Club Vacations Incorporated**, a Delaware corporation, whose mailing address is 9271 S. John Young Pkwy., Orlando, Florida 32819 ("**Grantee**").

\* a married man as his sole and separate property

#### WITNESSETH:

**Grantor**, for and in consideration of Ten Dollars (\$10.00) and other good and valuable consideration to it paid by Grantee, the receipt and sufficiency of which is hereby acknowledged, by these presents does hereby grant, bargain, sell and convey unto Grantee, its successors and assigns, An undivided 1/51<sup>st</sup> interest as tenants in common the real property more particularly described as follows (the "**Property**"):   
SEE EXHIBIT 'A' ATTACHED()

~~(A) An undivided 1/38<sup>th</sup> interest in and to Lot 37 as shown on Tahoe Village Unit No. 3 - 13<sup>th</sup> Amended Map, recorded December 31, 1991, as Document No. 268097, re-recorded as Document No. 269053, Official Records of Douglas County, State of Nevada, excepting therefrom Units 001 through 038 (inclusive) as shown on certain Condominium Plan recorded June 22, 1987, as Document No. 156903; and~~

~~(B) Unit 179, as shown and defined on said map; together with those easements appurtenant thereto and such easements described in the Fourth Amended and Restated Declaration of Time Share Covenants, Conditions, and Restrictions for The Ridge Tahoe recorded February 14, 1984, as Document No. 096758, as amended, and in the Declaration of Annexation of the Ridge Tahoe Phase Six, recorded December 18, 1990, as Document No. 241238, as amended by Amended Declaration of Annexation of The Ridge Tahoe Phase Six, recorded February 25, 1992, as Document No. 271727, as each may be amended, supplemented, and amended and restated from time to time (collectively, the "Declarations") and as described in the Recitation of Easements Affecting the Ridge Tahoe recorded February 24, 1992, as Document No. 271619, and subject to said Declarations; with the exclusive right to use said interest in Lot 37 only, for one week each year in the **Swing** "Season" in accordance with said Declarations.~~

~~**TOGETHER WITH** all the improvements now or hereafter erected on the property, and all easements, rights, appurtenances, rents, royalties, mineral, oil and gas rights and profits, water rights and stock and all fixtures now or hereafter a part of the Property. All replacements and additions shall also be covered by this Deed. All of the foregoing together with all personal property associated therewith is part of the Property described above.~~


**SUBJECT TO:** (i) any and all rights, rights of way, reservations, restrictions, agreements, covenants, encumbrances, easements, mineral exceptions and reservations, and all conditions of record; (ii) the Declaration; and (iii) Real Estate Taxes that are currently not due and payable but are a lien against the Property.

**TITLE TO THE PROPERTY** is herein transferred with all tenements, hereditaments and appurtenances thereunto belonging or appertaining, and the reversion and revisions, remainder and remainders, rents, issues and profits thereof.

**TO HAVE AND TO HOLD**, the said Property unto the said Grantee, their heirs and successors and assigns forever in fee simple.

**IN WITNESS WHEREOF**, Grantor has executed this Grant, Bargain and Sale Deed on the date set forth above.

**"Grantor"**

✓   
Signature  
JAVIER RUIZ

✓ \_\_\_\_\_  
Signature

✓ \_\_\_\_\_  
Signature

✓   
Signature

STATE OF ✓ \_\_\_\_\_  
COUNTY OF ✓ \_\_\_\_\_

The foregoing instrument was acknowledged before me this ✓ 3<sup>rd</sup> day of ✓ February, 20✓ 21, by **JAVIER RUIZ**, who is personally known to me or presented \_\_\_\_\_ as identification.

✓ \_\_\_\_\_  
Notary Public

My Commission Expires: ✓ \_\_\_\_\_

M6748289

**Certificate Attached for  
California Notary Wording**

**CALIFORNIA ALL-PURPOSE  
CERTIFICATE OF ACKNOWLEDGMENT  
(CALIFORNIA CIVIL CODE § 1189)**

A notary public or other officer completing this certificate verifies only the identity of the individual who signed the document to which this certificate is attached, and not the truthfulness, accuracy, or validity of that document.


STATE OF CALIFORNIA )  
COUNTY OF Los Angeles )

On 02/03/2021 before me, Ricardo Aguilar, Notary Public  
(Date) (Here Insert Name and Title of the Officer)

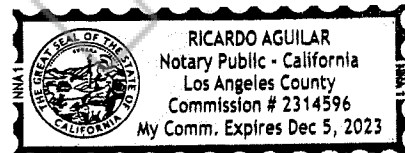
personally appeared Javier Ruiz,  
who proved to me on the basis of satisfactory evidence to be the person(s) whose name(s) is/are  
subscribed to the within instrument and acknowledged to me that he/she/they executed the same  
in his/her/their authorized capacity(ies), and that by his/her/their signature(s) on the instrument  
the person(s), or the entity upon behalf of which the person(s) acted, executed the instrument.

I certify under PENALTY OF PERJURY under the laws of the State of California that the foregoing  
paragraph is true and correct.

WITNESS my hand and official seal.

  
Signature of Notary Public

(Notary Seal)



**ADDITIONAL OPTIONAL INFORMATION**

**Description of Attached Document**

Title or Type of Document: \_\_\_\_\_ Document Date: \_\_\_\_\_

Number of Pages: \_\_\_\_\_ Signer(s) Other Than Named Above: \_\_\_\_\_

Additional Information: \_\_\_\_\_

**EXHIBIT "A"**

**(37)**

**An undivided 1/102<sup>nd</sup> interest as tenants in common in and to that certain real property and improvements as follows: (A) An undivided 1/106<sup>th</sup> interest in and to Lot 37 as shown on Tahoe Village Unit No. 3 - 13<sup>th</sup> Amended Map, recorded December 31, 1991, as Document No. 268097, re-recorded as Document No. 269053, Official Records of Douglas County, State of Nevada, excepting therefrom Units 039 through 080 (inclusive) and Units 141 through 204 (inclusive) as shown on that certain Condominium Plan recorded July 14, 1988, as Document No. 182057; and (B) Unit No. 179 as shown and defined on said Condominium Plan; together with those easements appurtenant thereto and such easements described in the Fourth Amended and Restated Declaration of Time Share Covenants, Conditions and Restrictions for The Ridge Tahoe recorded February 14, 1984, as Document No. 096758, as amended, and in the Declaration of Annexation of The Ridge Tahoe Phase Five recorded August 18, 1988, as Document No. 184461, as amended, and as described in the Recitation of Easements Affecting the Ridge Tahoe recorded February 24, 1992, as Document No. 271619, and subject to said Declarations; with the exclusive right to use said interest in Lot 37 only, for one week every other year in the Even -numbered years in the Swing "Season" as defined in and in accordance with said Declarations.**

**A Portion of APN: 1319-30-644-089**

**STATE OF NEVADA  
DECLARATION OF VALUE FORM**

1. Assessor Parcel Number(s)  
 a) A ptn of 1319-30-644-089  
 b) \_\_\_\_\_  
 c) \_\_\_\_\_  
 d) \_\_\_\_\_

FOR RECORDER'S OPTIONAL USE ONLY	
Document/Instrument No.	_____
Book _____	Page _____
Date of Recording:	_____
Notes:	_____

2. Type of Property:  
 a)  Vacant Land                      b)  Single Family Res.  
 c)  Condo/Townhouse              d)  2-4 Plex  
 e)  Apartment Bldg.                f)  Commercial/Industrial  
 g)  Agricultural                      h)  Mobile Home  
 i)  Other Timeshare \_\_\_\_\_

3. a. Total Value/Sales Price of Property	_____	\$339.00
b. Deed in Lieu of Foreclosure Only (Value of Property)	_____	( )
c. Transfer Tax Value	_____	\$339.00
d. REAL PROPERTY TRANSFER TAX DUE:	_____	\$1.95

4. If Exemption Claimed:  
 a. Transfer Tax Exemption per NRS 375.090, Section \_\_\_\_\_  
 b. Explain Reason for Exemption: \_\_\_\_\_

5. Partial Interest Percentage being transferred: \_\_\_\_\_ %  
 The undersigned declares and acknowledges, under penalty of perjury, pursuant to NRS 375.060 and NRS 375.110 that the information provided is correct to the best of their information and belief, and can be supported by documentation if called upon to substantiate the information provided herein. Furthermore, the disallowance of any claimed exemption, or other determination of additional tax due, may result in a penalty of 10% of the tax due plus interest at 1% per month.  
**Pursuant to NRS 375.030, the Buyer and Seller shall be jointly and severally liable for any additional amount owed.**

Signature \_\_\_\_\_ Capacity: \_\_\_\_\_ Grantor  
*Javier Ruiz*  
 Signature \_\_\_\_\_ Capacity: \_\_\_\_\_ Grantee  
*Alta Hannum agent*  
 HOLIDAY INN CLUB VACATIONS  
 INCORPORATED, a Delaware corporation

**SELLER (GRANTOR) INFORMATION**  
 Print Name: Javier Ruiz  
 Address: 15135 Virginia Ave.,  
 City/State/Zip: Paramount, AZ 90723

**BUYER (GRANTEE) INFORMATION**  
 Print Name: HOLIDAY INN CLUB VACATIONS  
INCORPORATED  
 Address: 9271 S. John Young Pkwy  
 City/State/Zip: Orlando, FL 32819

**COMPANY/PERSON REQUESTING RECORDING** (required if not the Seller or Buyer)  
 Company \_\_\_\_\_ Escrow No.: 20212386  
 Name: Vacation Ownership Title Agency, Inc.  
 Address: 3476 Executive Pointe Way #16  
 City: Carson City State: NV Zip: 89706