

APN#: 1319-30-643-019  
RPTT: \$5.85 / #28-016-45-01 / 20212578  
**After Recording Send Tax Statements to:**  
Holiday Inn Club Vacations Incorporated  
9271 S. John Young Pkwy.  
Orlando, FL 32819

**After Recording Return to:**  
Wilson Title Services, LLC  
4045 S. Spencer Street, Suite A62  
Las Vegas, NV 89119

DOUGLAS COUNTY, NV  
RPTT:\$5.85 Rec:\$40.00  
\$45.85 Pgs=6  
2021-972954  
08/24/2021 09:49 AM  
VACATION OWNERSHIP TITLE AGENCY  
KAREN ELLISON, RECORDER

### GRANT, BARGAIN AND SALE DEED

**THIS DEED** is made this 12 day of Feb, 2021, by and between **GERALD W. GIANTONIO and CORINNE K GIANTONIO, AS TRUSTEES OF THE GERALD W. GIANTONIO AND CORINNE K. GIANTONIO 1996 REVOCABLE TRUST**, whose address is c/o The Ridge Tahoe Property Owners' Association, Inc., a Nevada non-profit corporation, whose mailing address is 400 Ridge Club Drive, Stateline, Nevada 89449 ("Grantor"), and **Holiday Inn Club Vacations Incorporated**, a Delaware corporation, whose mailing address is 9271 S. John Young Pkwy., Orlando, Florida 32819 ("Grantee").

#### WITNESSETH:

**Grantor**, for and in consideration of Ten Dollars (\$10.00) and other good and valuable consideration to it paid by Grantee, the receipt and sufficiency of which is hereby acknowledged, by these presents does hereby grant, bargain, sell and convey unto Grantee, its successors and assigns, An undivided 1/51<sup>st</sup> interest as tenants in common the real property more particularly described as follows (the "Property"):

SEE EXHIBIT 'A' ATTACHED

~~(A) An undivided 1/38<sup>th</sup> interest in and to Lot 28 as shown on Tahoe Village Unit No. 3 - 13<sup>th</sup> Amended Map, recorded December 31, 1991, as Document No. 268097, re-recorded as Document No. 269053, Official Records of Douglas County, State of Nevada, excepting therefrom Units 001 through 038 (inclusive) as shown on certain Condominium Plan recorded June 22, 1987, as Document No. 156903; and~~

~~(B) Unit 16, as shown and defined on said map; together with those easements appurtenant thereto and such easements described in the Fourth Amended and Restated Declaration of Time Share Covenants, Conditions, and Restrictions for The Ridge Tahoe recorded February 14, 1984, as Document No. 096758, as amended, and in the Declaration of Annexation of the Ridge Tahoe Phase Six, recorded December 18, 1990, as Document No. 241238, as amended by Amended Declaration of Annexation of The Ridge Tahoe Phase Six, recorded February 25, 1992, as Document No. 271727, as each may be amended, supplemented, and amended and restated from time to time (collectively, the "Declarations") and as described in the Recitation of Easements Affecting the Ridge Tahoe recorded February 24, 1992, as Document No. 271619, and subject to said Declarations; with the exclusive right to use said interest in Lot 28 only, for one week each year in the All "Season" in accordance with said Declarations.~~

M6763709

**EXHIBIT "A"**

**(28)**

**An undivided 1/51st interest as tenants in common in and to that certain real property and improvements as follows: (A) An undivided 1/50<sup>th</sup> interest in and to Lot 28 as shown on Tahoe Village Unit No. 3 - 13<sup>th</sup> Amended Map, recorded December 31, 1991, as Document No. 268097, re-recorded as Document No. 269053, Official Records of Douglas County, State of Nevada, excepting therefrom Units 1 through 50 (inclusive) as shown on said map; and (B) Unit No. 016 as shown and defined on said map; together with those easements appurtenant thereto and such easements described in the Fourth Amended and Restated Declaration of Time Share Covenants, Conditions and Restrictions for The Ridge Tahoe recorded February 14, 1984, as Document No. 096758, as amended, and in the Declaration of Annexation of The Ridge Tahoe Phase Six, recorded December 18, 1990, as Document No. 241238, as amended by Amended Declaration of Annexation of The Ridge Tahoe Phase Six, recorded February 25, 1992, as Document No. 271727, and as described in the Recitation of Easements Affecting the Ridge Tahoe recorded February 24, 1992, as Document No. 271619, and subject to said Declarations; with the exclusive right to use said interest, in Lot 28 only, for one week each year in accordance with said Declarations.**

**A Portion of APN: 1319-30-643-019**

**TOGETHER WITH** all the improvements now or hereafter erected on the property, and all easements, rights, appurtenances, rents, royalties, mineral, oil and gas rights and profits, water rights and stock and all fixtures now or hereafter a part of the Property. All replacements and additions shall also be covered by this Deed. All of the foregoing together with all personal property associated therewith is part of the Property described above.

**SUBJECT TO:** (i) any and all rights, rights of way, reservations, restrictions, agreements, covenants, encumbrances, easements, mineral exceptions and reservations, and all conditions of record; (ii) the Declaration; and (iii) Real Estate Taxes that are currently not due and payable but are a lien against the Property.

**TITLE TO THE PROPERTY** is herein transferred with all tenements, hereditaments and appurtenances thereunto belonging or appertaining, and the reversion and reversions, remainder and remainders, rents, issues and profits thereof.

**TO HAVE AND TO HOLD**, the said Property unto the said Grantee, their heirs and successors and assigns forever in fee simple.

**IN WITNESS WHEREOF**, Grantor has executed this Grant, Bargain and Sale Deed on the date set forth above.

**"Grantor"**

✓ Gerald W. Giamtonio  
Signature  
GERALD W. GIANTONIO TRUSTEE

✓ CORINNE K. GIANTONIO  
Signature  
CORINNE K GIANTONIO TRUSTEE

✓ Gerald W. Giamtonio  
Signature

✓ Corinne K. Giamtonio  
Signature

STATE OF ✓ \_\_\_\_\_  
COUNTY OF ✓ \_\_\_\_\_

The foregoing instrument was acknowledged before me this ✓ \_\_\_\_\_ day of  
✓ \_\_\_\_\_, 20✓ \_\_\_\_\_, by GERALD W. GIANTONIO TRUSTEE &  
CORINNE K GIANTONIO TRUSTEE, who is personally known to me or presented  
as identification.

✓ \_\_\_\_\_  
Notary Public

My Commission Expires: ✓ \_\_\_\_\_

*See Attached*



# All-purpose Acknowledgment California

A notary public or other officer completing this certificate verifies only the identity of the individual who signed the document to which this certificate is attached, and not the truthfulness, accuracy, or validity of that document.


State of California

County of Placer

On 2-12-2021 before me, Lorene L. MEEK, Notary Public (here insert name and title of the officer),

personally appeared Gerald W. Giantonio

who proved to me on the basis of satisfactory evidence to be the person(s) whose name(s) is/are subscribed to the within instrument and acknowledged to me that he/she/they executed the same in his/her/their authorized capacity(ies), and that by his/her/their signature(s) on the instrument the person(s), or the entity upon behalf of which the person(s) acted, executed the instrument.



I certify under PENALTY OF PERJURY under the laws of the State of California that the foregoing paragraph is true and correct.

Notary Seal

WITNESS my hand and official seal.

Signature [Handwritten Signature]

**For Bank Purposes Only**

Description of Attached Document

Type or Title of Document Grant Bargain And Sale Deed

Document Date 2-12-2021 Number of Pages \_\_\_\_\_

Signer(s) Other Than Named Above Corinne K. Giantonio

Account Number (if applicable) NA



F001-000DSG5350CA-01



# All-purpose Acknowledgment California

A notary public or other officer completing this certificate verifies only the identity of the individual who signed the document to which this certificate is attached, and not the truthfulness, accuracy, or validity of that document.


State of California

County of Placer

On 2-12-2021 before me, Lorene L. Meek, Notary Public (here insert name and title of the officer),

personally appeared Corinne K. Giantonio

who proved to me on the basis of satisfactory evidence to be the person(s) whose name(s) is/are subscribed to the within instrument and acknowledged to me that he/she/they executed the same in his/her/their authorized capacity(ies), and that by his/her/their signature(s) on the instrument the person(s), or the entity upon behalf of which the person(s) acted, executed the instrument.



Notary Seal

I certify under PENALTY OF PERJURY under the laws of the State of California that the foregoing paragraph is true and correct.

WITNESS my hand and official seal.

Signature [Handwritten Signature]

**For Bank Purposes Only**


Description of Attached Document

Type or Title of Document Grant Bargain And Sale Deed

Document Date 2-12-2021 Number of Pages \_\_\_\_\_

Signer(s) Other Than Named Above Gerald W. Giantonio

Account Number (if applicable) N/A



F001-000DSG5350CA-01

**STATE OF NEVADA  
DECLARATION OF VALUE FORM**

1. Assessor Parcel Number(s)  
 a) A ptn of 1319-30-643-019  
 b) \_\_\_\_\_  
 c) \_\_\_\_\_  
 d) \_\_\_\_\_

FOR RECORDER'S OPTIONAL USE ONLY	
Document/Instrument No.	_____
Book _____	Page _____
Date of Recording:	_____
Notes:	_____

2. Type of Property:  
 a)  Vacant Land                      b)  Single Family Res.  
 c)  Condo/Townhouse              d)  2-4 Plex  
 e)  Apartment Bldg.                  f)  Commercial/Industrial  
 g)  Agricultural                      h)  Mobile Home  
 i)  Other Timeshare \_\_\_\_\_

3. a. Total Value/Sales Price of Property \_\_\_\_\_ \$1,050.00  
 b. Deed in Lieu of Foreclosure Only (Value of Property) \_\_\_\_\_ ()  
 c. Transfer Tax Value \_\_\_\_\_ \$1,050.00  
 d. REAL PROPERTY TRANSFER TAX DUE: \_\_\_\_\_ \$5.85

4. If Exemption Claimed:  
 a. Transfer Tax Exemption per NRS 375.090, Section \_\_\_\_\_  
 b. Explain Reason for Exemption: \_\_\_\_\_

5. Partial Interest Percentage being transferred: \_\_\_\_\_ %  
 The undersigned declares and acknowledges, under penalty of perjury, pursuant to NRS 375.060 and NRS 375.110 that the information provided is correct to the best of their information and belief, and can be supported by documentation if called upon to substantiate the information provided herein. Furthermore, the disallowance of any claimed exemption, or other determination of additional tax due, may result in a penalty of 10% of the tax due plus interest at 1% per month.

**Pursuant to NRS 375.030, the Buyer and Seller shall be jointly and severally liable for any additional amount owed.**

Signature \_\_\_\_\_ Capacity: \_\_\_\_\_ Grantor  
Gerald W. Giantonio and Corinne K. Giantonio

Signature [Signature] Capacity: \_\_\_\_\_ Grantee  
Agent  
 HOLIDAY INN CLUB VACATIONS  
 INCORPORATED, a Delaware corporation

**SELLER (GRANTOR) INFORMATION**  
 Print Name: Gerald W. Giantonio  
 Address: 1671 Fallen Leaf Lane  
 City/State/Zip: Lincoln, CA 95648

**BUYER (GRANTEE) INFORMATION**  
 Print Name: HOLIDAY INN CLUB VACATIONS  
INCORPORATED  
 Address: 9271 S. John Young Pkwy  
 City/State/Zip: Orlando, FL 32819

**COMPANY/PERSON REQUESTING RECORDING** (required if not the Seller or Buyer)  
 Company \_\_\_\_\_ Escrow No.: 20212578  
 Name: Vacation Ownership Title Agency, Inc.  
 Address: 3476 Executive Pointe Way #16  
 City: Carson City State: NV Zip: 89706