

DOUGLAS COUNTY, NV **2022-979325**  
Rec:\$40.00  
\$40.00 Pgs=7 01/04/2022 01:14 PM  
FIRST CENTENNIAL - RENO (MAIN OFFICE)  
KAREN ELLISON, RECORDER

The undersigned hereby affirms that this document submitted for recording does not contain any personal information.

Assessor Parcel No(s): 1318-15-201-002

**RECORDATION REQUESTED BY:**

Heritage Bank of Nevada, Division of Glacier Bank; Reno Main Branch; 2330 S. Virginia St.; Reno, NV 89502

**WHEN RECORDED MAIL TO:**

Heritage Bank of Nevada, Reno Main, 2330 S. Virginia St, Reno, NV 89502

**SEND TAX NOTICES TO:**

GENOA SPRINGS LLC and TAHIZZLE LLC, PO BOX 2194, STATELINE, NV 89449

**FOR RECORDER'S USE ONLY**

**MODIFICATION OF DEED OF TRUST**



\*#####%0735%12232021%#####%03\*

**THIS MODIFICATION OF DEED OF TRUST** dated December 23, 2021, is made and executed between TAHIZZLE, LLC, a Nevada Limited Liability Company ("Grantor") and Heritage Bank of Nevada, Division of Glacier Bank, whose address is Reno Main Branch, 2330 S. Virginia St., Reno, NV 89502 ("Lender").

**DEED OF TRUST.** Lender and Grantor have entered into a Deed of Trust dated March 14, 2018 (the "Deed of Trust") which has been recorded in DOUGLAS County, State of Nevada, as follows:

A Revolving Deed of Trust dated March 14, 2018 recorded with the office of the Douglas County Recorder on March 30, 2018 as Document Number 2018-912265 and a Modification of Deed of Trust dated July 28, 2019 recorded with the office of the Douglas County Recorder on July 31, 2019 as Document Number 2019-932860.

**REAL PROPERTY DESCRIPTION.** The Deed of Trust covers the following described real property located in DOUGLAS County, State of Nevada:

See SCHEDULE C, which is attached to this Modification and made a part of this Modification as if fully set forth herein.

**MODIFICATION OF DEED OF TRUST  
(Continued)**

Page 2

---

The Real Property or its address is commonly known as 540 SIERRA SUNSET LANE, ZEPHYR COVE, NV 89448. The Real Property tax identification number is 1318-15-201-002.

**MODIFICATION.** Lender and Grantor hereby modify the Deed of Trust as follows:

**Increase maximum credit to \$4,000,000.00.**


**CONTINUING VALIDITY.** Except as expressly modified above, the terms of the original Deed of Trust shall remain unchanged and in full force and effect. Consent by Lender to this Modification does not waive Lender's right to require strict performance of the Deed of Trust as changed above nor obligate Lender to make any future modifications. Nothing in this Modification shall constitute a satisfaction of the promissory note or other credit agreement secured by the Deed of Trust (the "Note"). It is the intention of Lender to retain as liable all parties to the Deed of Trust and all parties, makers and endorsers to the Note, including accommodation parties, unless a party is expressly released by Lender in writing. Any maker or endorser, including accommodation makers, shall not be released by virtue of this Modification. If any person who signed the original Deed of Trust does not sign this Modification, then all persons signing below acknowledge that this Modification is given conditionally, based on the representation to Lender that the non-signing person consents to the changes and provisions of this Modification or otherwise will not be released by it. This waiver applies not only to any initial extension or modification, but also to all such subsequent actions.

**GRANTOR ACKNOWLEDGES HAVING READ ALL THE PROVISIONS OF THIS MODIFICATION OF DEED OF TRUST AND GRANTOR AGREES TO ITS TERMS. THIS MODIFICATION OF DEED OF TRUST IS DATED DECEMBER 23, 2021.**


MODIFICATION OF DEED OF TRUST  
(Continued)

GRANTOR:


GENOA SPRINGS LLC

By:   
RICHARD K GARDNER, Manager of GENOA SPRINGS  
LLC

TAHIZZLE LLC


By:   
RAYMOND M. SIDNEY, Member of TAHIZZLE LLC


AJ LLC MANAGEMENT COMPANY, LLC, Manager of TAHIZZLE  
LLC

By:   
RONALD D. ALLING, Manager of AJ LLC  
MANAGEMENT COMPANY, LLC

By:   
KENNETH R. JILLSON, Manager of AJ LLC  
MANAGEMENT COMPANY, LLC

ALLING & JILLSON, LTD, Member of AJ LLC MANAGEMENT  
COMPANY, LLC

By:   
RONALD D. ALLING, Manager of ALLING & JILLSON,  
LTD

By:   
KENNETH R. JILLSON, Manager of ALLING & JILLSON,  
LTD

MODIFICATION OF DEED OF TRUST  
(Continued)

LENDER:

HERITAGE BANK OF NEVADA, DIVISION OF GLACIER BANK

X *Richard Chambers*  
Richard Chambers, Commercial Loan Officer

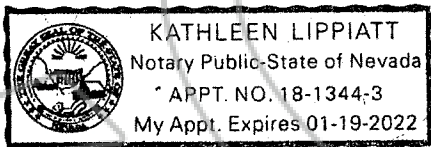
LIMITED LIABILITY COMPANY ACKNOWLEDGMENT

STATE OF Nevada )

) SS

COUNTY OF Douglas )

This instrument was acknowledged before me on December 30, 2021 by RICHARD K GARDNER, Manager of GENOA SPRINGS LLC, as designated agent of GENOA SPRINGS LLC.



(Seal, if any)

*Kathleen Lippiatt*  
(Signature of notarial officer)

Notary Public in and for State of Nevada

MODIFICATION OF DEED OF TRUST  
(Continued)

LIMITED LIABILITY COMPANY ACKNOWLEDGMENT

STATE OF Nevada

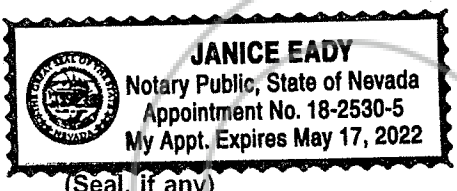
)

) SS

COUNTY OF Douglas

)

This instrument was acknowledged before me on January 3 2022 by **RAYMOND M. SIDNEY**, Member of TAHIZZLE LLC; **RONALD D. ALLING**, Manager of AJ LLC MANAGEMENT COMPANY, LLC, Manager of TAHIZZLE LLC; **KENNETH R. JILLSON**, Manager of AJ LLC MANAGEMENT COMPANY, LLC, Manager of TAHIZZLE LLC; **RONALD D. ALLING**, Manager of ALLING & JILLSON, LTD, Member of AJ LLC MANAGEMENT COMPANY, LLC, Manager of TAHIZZLE LLC; and **KENNETH R. JILLSON**, Manager of ALLING & JILLSON, LTD, Member of AJ LLC MANAGEMENT COMPANY, LLC, Manager of TAHIZZLE LLC, as designated agents of TAHIZZLE LLC.



[Signature]  
(Signature of notarial officer)  
Notary Public in and for State of Nevada

MODIFICATION OF DEED OF TRUST  
(Continued)

LENDER ACKNOWLEDGMENT

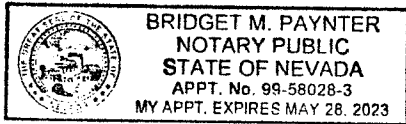
STATE OF Nevada

)  
) SS

COUNTY OF Carson City

)

This instrument was acknowledged before me on 11/3/2022 by Richard Chambers, Commercial Loan Officer of Heritage Bank of Nevada, Division of Glacier Bank, as designated agent of Heritage Bank of Nevada, Division of Glacier Bank.



Bridget M. Paynter  
(Signature of notarial officer)

Notary Public in and for State of Nevada

(Seal, if any)

**EXHIBIT A**

**PARCEL 1:**

All that portion of Northwest ¼ of Section 15, T 13 N, R 18 E, M.D.M. more particularly as follows:

Beginning at a point on the Meander Line of Lake Tahoe which bears South 19°20'04" East 412.86 feet from the Meander Corner common to Sections 15 and 16, T 13 N, R 18 E. M.D.M., as shown on that certain Record of Survey filed for record on November 15, 1983 as Document No. 91003.

Thence North 60°40'21" East 523.14 feet;  
Thence South 82°12'22" East 316.26 feet;  
Thence South 22°13'12" East 581.66 feet;  
Thence South 63°19'54" West 143.98 feet;  
Thence North 27°07'31" West 327.55 feet;  
Thence North 72°07'31" West 339.19 feet;  
Thence South 60°55'42" West 85.00 feet;  
Thence South 57°19'38" West 292.74 feet;  
Thence South 57°19'38" West 80.80 feet to the approximate Low Water Line of Lake Tahoe at elevation 6223.0', Lake Tahoe Datum;  
Thence along said Low Water Line North 20°31'51" West 209.06 feet;  
Thence North 60°40'21" East 84.26 feet to the Point of Beginning.

**PARCEL 2:**

Together with the existing Roadway Easement and other easements that benefit this parcel and subject to the easements that burden this parcel, all as shown on the Record of Survey Supporting a Reversion to Acreage and a Boundary Line Adjustment for Sierra Sunset, LLC, recorded on September 17, 2010, as Document No. 770714, Official Records.

NOTE: The abovementioned legal description was previously recorded in Grant, Bargain, Sale Deed recorded March 29, 2012, in Book 312, Page 7266, as Document No. 799816, Official Records, Douglas County, Nevada.

APN: 1318-15-201-002