

APN(s): 1319-03-110-001

The undersigned hereby affirms that this document, including any exhibits hereby submitted for recording does not contain the personal information of any person or persons (Per NRS 239B.030)

**RECORDING REQUESTED BY:
WHEN RECORDED MAIL TO:**

Land Resources
NV Energy
P.O. Box 10100 MS S4B20
Reno, NV 89520

GRANT OF EASEMENT

Jeffery J. Miladin and Suzanne R. Miladin (“Grantor”), for One Dollar (\$1.00) and other good and valuable consideration - receipt of which is hereby acknowledged – and on behalf of itself and its successors and assigns, grants and conveys to Sierra Pacific Power Company, a Nevada corporation, d/b/a NV Energy (“Grantee”) and its successors and assigns a perpetual right and easement:

1. to construct, operate, add to, modify, maintain and remove aboveground and/or underground communication facilities and electric line systems for the distribution and transmission of electricity, consisting of poles, other structures, wires, cables, conduit, duct banks, manholes, vaults, transformers, service boxes/meter panels, cabinets, bollards, anchors, guys, and other equipment, fixtures, apparatus, and improvements (“Utility Facilities”) upon, over, under and through the property legally described in Exhibit A attached hereto and by this reference made a part of this Grant of Easement (“Easement Area”);
2. for ingress and egress to, from, over and across the Easement Area for the allowed purposes defined in numbered paragraph 1 above and for all other activities permitted by this agreement;
3. to remove, clear, cut or trim any obstruction or material (including trees, other vegetation and structures) from the surface or subsurface of the Easement Area as Grantee may deem necessary or advisable for the safe and proper use and maintenance of the Utility Facilities in the Easement Area.

Grantee will be responsible for any damages, proximately caused by Grantee negligently constructing, operating, adding to, maintaining, or removing the Utility Facilities, to any tangible, personal property or improvements owned by Grantor and located on the Easement Area on the date Grantor signs the Grant of Easement. However, this paragraph does not apply to, and Grantee is not responsible for, any damages caused when Grantee exercises its rights under numbered paragraph 3 above.

APN(s): 1319-03-110-001

RW#: 0408-2022

Proj. #3008859693

Project Name: E-2613 EAGLE RIDGE RD-FP-E-D. E. JANSSE & COMPANY, INC.

GOE (Rev. 2017)

Grantor covenants for the benefit of Grantee, its successors and assigns, that no building, structure or other real property improvements will be constructed or placed on or within the Easement Area without the prior written consent of Grantee, such structures and improvements to include, but not be limited to, drainage, trees, bridges, signage, roads, fencing, storage facilities, parking canopies, and other covered facilities. Grantee and Grantor must document Grantee's consent by both signing Grantee's standard, recordable use agreement. Grantor retains, for its benefit, the right to maintain, use and otherwise landscape the Easement Area for its own purposes; provided, however, that all such purposes and uses do not interfere with Grantee's rights herein and are in all respects consistent with the Grantee's rights herein, Grantee's electrical practices, and the National Electrical Safety Code.

To the fullest extent permitted by law, Grantor and Grantee waive any right each may have to a trial by jury in respect of litigation directly or indirectly arising out of, under or in connection with this Grant of Easement. Grantor and Grantee further waive any right to consolidate any action in which a jury trial has been waived with any other action in which a jury trial cannot be or has not been waived.

[signature page follows]

APN(s): 1319-03-110-001

RW#: 0408-2022

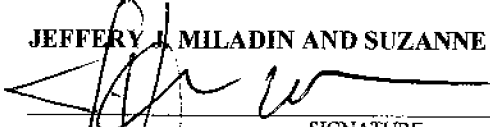
Proj. #3008859693

Project Name: E-2613 EAGLE RIDGE RD-FP-E-D. E. JANSSE & COMPANY, INC.


GOE (Rev. 2017)

GRANTORS:

JEFFERY J. MILADIN AND SUZANNE R. MILADIN




SIGNATURE
JEFFERY J. MILADIN



SIGNATURE
SUZANNE R. MILADIN


STATE OF NEVADA)
COUNTY OF DOUGLAS) ss.

This instrument was acknowledged before me on May 16, 2022 by Jeffery J. Miladin and Suzanne R. Miladin.



Signature of Notarial Officer

Notary Seal Area →



APN(s): 1319-03-110-001
RW#: 0408-2022
Proj. #3008859693
Project Name: E-2613 EAGLE RIDGE RD-FP-E-D. E. JANSSE & COMPANY, INC.
GOE (Rev. 2017)

Exhibit A

All that real property situate in the County of Douglas, State of Nevada, described as follows:

Lot 12, as shown on the final subdivision map planned unit development PD 04-001 for Eagle Ridge at Genoa, filed in the office of the county recorder of Douglas County, State of Nevada on July 29, 2005, in Book 0705, Page 13949, as Document No. 650856

Per NRS 111.312, the above legal description previously appeared in that certain document recorded on August 31, 2011 as Document No. 788917 in the Official Records of the County of Douglas, State of Nevada.

Notwithstanding the foregoing, with respect to the Utility Facilities, Easement Area shall be reduced to an area ten (10) feet in width, being five (5) feet on each side of the centerline of the Utility Facilities after same are installed in connection with **Sierra Pacific Power Company Project ID 3008859693**. The easement area around any Additional Utility Facilities shall be reduced to three (3) feet in all directions around the perimeter of the Additional Utility Facilities, as originally installed in connection with **Sierra Pacific Power Company Project ID 3008859693**.

APN(s): 1319-03-110-001

RW#: 0408-2022

Proj. #3008859693

Project Name: E-2613 EAGLE RIDGE RD-FP-E-D. E. JANSSE & COMPANY, INC.

GOE (Rev. 2017)