

DOUGLAS COUNTY, NV

2022-985435

RPTT:\$1.95 Rec:\$40.00

\$41.95 Pgs=3

05/24/2022 09:15 AM

VACATION OWNERSHIP TITLE AGENCY

KAREN ELLISON, RECORDER

A.P.N. No.:	A ptn of 1318-26-101-006
R.P.T.T.	\$1.95
Escrow No.:	20223394
Recording Requested By:	
Vacation Ownership Title Agency, Inc.	
Mail Tax Statement To:	
TriCom Management	
4025 E. La Palma Ave. Suite #101	
Anaheim, CA 92807	
When Recorded Mail To:	
EUGENE J. CUROLE	
1017 Melody Dr.	
Metairie, LA 70002	

GRANT, BARGAIN, SALE DEED

THIS INDENTURE WITNESSETH: That

GEORGE C. ROGERS and JUANDA B. ROGERS, husband and wife


for valuable consideration, the receipt of which is hereby acknowledged, does hereby Grant, Bargain, Sell and Convey to


EUGENE J. CUROLE and MARCIA R. CUROLE, husband and wife and ERIC J. CUROLE and DOTTIE CUROLE, husband and wife together as Joint Tenants with right of survivorship

and to the heirs and assigns of such Grantee forever, all that real property situated in the County of Douglas, State of Nevada, bounded and described as follows:

Kingsbury Crossing, High Season, Account Number 6803-1590 (3840), Stateline, NV 89449. See Exhibit 'A' attached hereto and by reference made a part hereof.

Dated: ✓ 2/23/22


George C. Rogers


Juanda B. Rogers

STATE OF Maryland)
COUNTY OF Queen Anne) ss

On Feb. 23 2022, personally appeared before me, a Notary Public,
GEORGE C. ROGERS and JUANDA B. ROGERS
personally known or proved to me to be the person(s) whose name(s) is/are
subscribed to the above instrument who acknowledged that he/she/they executed
the same for the purposes therein stated.

[Handwritten Signature]
Notary Public





EXHIBIT "A"

The land situated in the State of Nevada, County of Douglas and described as follows:

An undivided one-three thousand two hundred and thirteenths (1/3213) interest as a tenant-in-common in the following described real property (The Real Property):

A portion of the North one-half of the Northwest one-quarter of Section 26, Township 13 North, Range 18 East, MDB&M, described as follows: Parcel 3, as shown on that amended Parcel Map for John E. Michelsen and Walter Cox recorded February 3, 1981, in Book 281 of Official Records, at Page 172, Douglas County, Nevada, as Document No. 53178, said map being an amended map of Parcels 3 and 4 as shown on that certain map for John E. Michelsen and Walter Cox, recorded February 10, 1978, in Book 278, of Official Records at Page 591, Douglas County, Nevada, as Document No. 17578.

EXCEPTING FROM THE REAL PROPERTY the exclusive right to use and occupy all of the Dwelling Units and Units as defined in the "Declaration of Timeshare Use" as amended as hereinafter referred to.

ALSO EXCEPTING FROM THE REAL PROPERTY AND RESERVING TO GRANTOR, its successors and assigns, all those certain easements referred to in paragraphs 2.5, 2.6 and 2.7 of the Declaration of Timeshare use and amendments thereto together with the right to grant said easements to others.

TOGETHER WITH THE EXCLUSIVE RIGHT TO USE AND OCCUPY a "Unit" as defined in the Declaration of Timeshare Use recorded February 16, 1983, in Book 283, at Page 1341 as Document No. 76233; amended by an instrument recorded April 20, 1983, in Book 483, at Page 1021 as Document No. 78917; amended by an instrument recorded July 20, 1983, in Book 783, at Page 1688 as Document No. 84425; amended by an instrument recorded October 14, 1983, in Book 1083, at Page 2572 as Document No. 89535; amended by an instrument recorded August 31, 1987, in Book 887, at Page 3987 as Document No. 161309; amended by an instrument recorded November 30, 1987, in Book 1187, at Page 3946 as Document No. 167429; and amended by an instrument recorded March 25, 1996, in Book 0396, at Page 3827 as Document No. 383937, Official Records of the County of Douglas, State of Nevada ("Declaration"), during a "Use Period", within the HIGH Season within the "Owner's Use Year", as defined in the Declaration, together with a nonexclusive right to use the common areas as defined in the Declaration.

SUBJECT TO all covenants, conditions, restrictions, limitations, easements, rights and rights-of-way of record.

A PORTION OF APN: 1318-26-101-006

**STATE OF NEVADA
DECLARATION OF VALUE FORM**

1. Assessor Parcel Number(s)
 a) A ptn of 1318-26-101-006
 b) _____
 c) _____
 d) _____

FOR RECORDER'S OPTIONAL USE ONLY	
Document/Instrument No.	_____
Book _____	Page _____
Date of Recording: _____	
Notes: _____	

2. Type of Property:
 a) Vacant Land b) Single Family Res.
 c) Condo/Townhouse d) 2-4 Plex
 e) Apartment Bldg. f) Commercial/Industrial
 g) Agricultural h) Mobile Home
 i) Other Timeshare _____

3. a. Total Value/Sales Price of Property	\$500.00
b. Deed in Lieu of Foreclosure Only (Value of Property)	()
c. Transfer Tax Value	\$500.00
d. REAL PROPERTY TRANSFER TAX DUE:	\$1.95

4. If Exemption Claimed:
 a. Transfer Tax Exemption per NRS 375.090, Section _____
 b. Explain Reason for Exemption: _____

5. Partial Interest Percentage being transferred: _____ %
 The undersigned declares and acknowledges, under penalty of perjury, pursuant to NRS 375.060 and NRS 375.110 that the information provided is correct to the best of their information and belief, and can be supported by documentation if called upon to substantiate the information provided herein. Furthermore, the disallowance of any claimed exemption, or other determination of additional tax due, may result in a penalty of 10% of the tax due plus interest at 1% per month.
Pursuant to NRS 375.030, the Buyer and Seller shall be jointly and severally liable for any additional amount owed.

Signature *George C. Rogers* Capacity: _____ Grantor
 George C. Rogers
 Signature _____ Capacity: _____ Grantee
 Eugene J. Curole

SELLER (GRANTOR) INFORMATION	BUYER (GRANTEE) INFORMATION
Print Name: <u>GEORGE C. ROGERS</u>	Print Name: <u>EUGENE J. CUROLE</u>
Address: <u>834 Harmony Way</u>	Address: <u>1017 Melody Dr.</u>
City/State/Zip: <u>Centreville, MD 21617</u>	City/State/Zip: <u>Metairie, LA 70002</u>

COMPANY/PERSON REQUESTING RECORDING (required if not the Seller or Buyer)
 Company _____ Escrow No.: 20223394
 Name: Vacation Ownership Title Agency, Inc.
 Address: 3476 Executive Pointe Way #16
 City: Carson City State: NV Zip: 89706