

APN#: 1319-30-722-019
RPTT: \$5.85 / #32-118-05-01 / 20223539
After Recording Send Tax Statements to:
Holiday Inn Club Vacations Incorporated
9271 S. John Young Pkwy.
Orlando, FL 32819

DOUGLAS COUNTY, NV
RPTT: \$5.85 Rec: \$40.00
\$45.85 Pgs=4
2022-986459
06/21/2022 08:56 AM
VACATION OWNERSHIP TITLE AGENCY
KAREN ELLISON, RECORDER

After Recording Return to:
Wilson Title Services, LLC
4045 S. Spencer Street, Suite A62
Las Vegas, NV 89119

GRANT, BARGAIN AND SALE DEED

THIS DEED is made this ✓ 10 day of ✓ Feb, 20✓ 21, by and between **James G. Marshall and Gwendolyn I. Marshall, Co-Trustees of The James G. and Gwendolyn I. Marshall living Trust, UTD August 29, 2005**, whose address is c/o The Ridge Tahoe Property Owners' Association, Inc., a Nevada non-profit corporation, whose mailing address is 400 Ridge Club Drive, Stateline, Nevada 89449 ("Grantor"), and **Holiday Inn Club Vacations Incorporated**, a Delaware corporation, whose mailing address is 9271 S. John Young Pkwy., Orlando, Florida 32819 ("Grantee").

WITNESSETH:

Grantor, for and in consideration of Ten Dollars (\$10.00) and other good and valuable consideration to it paid by **Grantee**, the receipt and sufficiency of which is hereby acknowledged, by these presents does hereby grant, bargain, sell and convey unto **Grantee**, its successors and assigns, An undivided 1/51st interest as tenants in common the real property more particularly described as follows (the "Property"):

SEE EXHIBIT 'A' ATTACHED

(A) ~~An undivided 1/38th interest in and to Lot 32 as shown on Tahoe Village Unit No. 3 - 13th Amended Map, recorded December 31, 1991, as Document No. 268097, re-recorded as Document No. 269053, Official Records of Douglas County, State of Nevada, excepting therefrom Units 001 through 038 (inclusive) as shown on certain Condominium Plan recorded June 22, 1987, as Document No. 156903; and~~

(B) ~~Unit 98, as shown and defined on said map; together with those easements appurtenant thereto and such easements described in the Fourth Amended and Restated Declaration of Time Share Covenants, Conditions, and Restrictions for The Ridge Tahoe recorded February 14, 1984, as Document No. 096758, as amended, and in the Declaration of Annexation of the Ridge Tahoe Phase Six, recorded December 18, 1990, as Document No. 241238, as amended by Amended Declaration of Annexation of The Ridge Tahoe Phase Six, recorded February 25, 1992, as Document No. 271727, as each may be amended, supplemented, and amended and restated from time to time (collectively, the "Declarations") and as described in the Recitation of Easements Affecting the Ridge Tahoe recorded February 24, 1992, as Document No. 271619, and subject to said Declarations; with the exclusive right to use said interest in Lot 32 only, for one week each year in the Summer "Season" in accordance with said Declarations.~~

M6751148

TOGETHER WITH all the improvements now or hereafter erected on the property, and all easements, rights, appurtenances, rents, royalties, mineral, oil and gas rights and profits, water rights and stock and all fixtures now or hereafter a part of the Property. All replacements and additions shall also be covered by this Deed. All of the foregoing together with all personal property associated therewith is part of the Property described above.


SUBJECT TO: (i) any and all rights, rights of way, reservations, restrictions, agreements, covenants, encumbrances, easements, mineral exceptions and reservations, and all conditions of record; (ii) the Declaration; and (iii) Real Estate Taxes that are currently not due and payable but are a lien against the Property.


TITLE TO THE PROPERTY is herein transferred with all tenements, hereditaments and appurtenances thereunto belonging or appertaining, and the reversion and reversions, remainder and remainders, rents, issues and profits thereof.

TO HAVE AND TO HOLD, the said Property unto the said Grantee, their heirs and successors and assigns forever in fee simple.

IN WITNESS WHEREOF, Grantor has executed this Grant, Bargain and Sale Deed on the date set forth above.

"Grantor"


Signature
JAMES G. MARSHALL TRUSTEE


✓ 
Signature
GWENDOLYN I. MARSHALL TRUSTEE

✓ _____
Signature

✓ _____
Signature

STATE OF ✓ Ca
COUNTY OF ✓ Merced

The foregoing instrument was acknowledged before me this ✓ 10th day of ✓ February, 20✓ 21, by JAMES G. MARSHALL TRUSTEE & GWENDOLYN I. MARSHALL TRUSTEE, who is personally known to me or presented as identification.
CA ID Next license

✓ 
Notary Public

My Commission Expires: ✓ 6-12-21



M6751148

EXHIBIT "A"

(32)

An undivided 1/51st interest as tenants in common in and to that certain real property and improvements as follows: (A) An undivided 1/20th interest in and to Lot 32 as shown on Tahoe Village Unit No. 3 - 13th Amended Map, recorded December 31, 1991, as Document No. 268097, re-recorded as Document No. 269053, Official Records of Douglas County, State of Nevada, excepting therefrom Units 101 through 120 (inclusive) as shown on Tahoe Village Unit No. 3, Fifth Amended Map, recorded October 29, 1981, as Document No. 61612, as corrected by Certificate of Amendment recorded November 23, 1981, as Document No. 62661; and (B) Unit No. 118 as shown and defined on said last mentioned map as corrected by said Certificate of Amendment; together with those easements appurtenant thereto and such easements described in the Fourth Amended and Restated Declaration of Time Share Covenants, Conditions and Restrictions for The Ridge Tahoe recorded February 14, 1984, as Document No. 096758, as amended, and as described in the Recitation of Easements Affecting the Ridge Tahoe recorded February 24, 1992, as Document No. 271619, and subject to said Declarations; with the exclusive right to use said interest in Lots 31, 32 or 33 only, for one week each year in the Summer "Season" as defined in and in accordance with said Declarations.

A Portion of APN: 1319-30-722-019

**STATE OF NEVADA
DECLARATION OF VALUE FORM**

1. Assessor Parcel Number(s)
 a) A ptn of 1319-30-722-019
 b) _____
 c) _____
 d) _____

FOR RECORDER'S OPTIONAL USE ONLY	
Document/Instrument No.	_____
Book _____	Page _____
Date of Recording:	_____
Notes:	_____

2. Type of Property:
- | | |
|---|---|
| a) <input type="checkbox"/> Vacant Land | b) <input type="checkbox"/> Single Family Res. |
| c) <input type="checkbox"/> Condo/Townhouse | d) <input type="checkbox"/> 2-4 Plex |
| e) <input type="checkbox"/> Apartment Bldg. | f) <input type="checkbox"/> Commercial/Industrial |
| g) <input type="checkbox"/> Agricultural | h) <input type="checkbox"/> Mobile Home |
| i) <input checked="" type="checkbox"/> Other <u>Timeshare</u> | |

3. a. Total Value/Sales Price of Property	\$1,073.00
b. Deed in Lieu of Foreclosure Only (Value of Property)	()
c. Transfer Tax Value	\$1,073.00
d. REAL PROPERTY TRANSFER TAX DUE:	\$5.85

4. If Exemption Claimed:
 a. Transfer Tax Exemption per NRS 375.090, Section _____
 b. Explain Reason for Exemption: _____

5. Partial Interest Percentage being transferred: _____ %
 The undersigned declares and acknowledges, under penalty of perjury, pursuant to NRS 375.060 and NRS 375.110 that the information provided is correct to the best of their information and belief, and can be supported by documentation if called upon to substantiate the information provided herein. Furthermore, the disallowance of any claimed exemption, or other determination of additional tax due, may result in a penalty of 10% of the tax due plus interest at 1% per month.
Pursuant to NRS 375.030, the Buyer and Seller shall be jointly and severally liable for any additional amount owed.

Signature _____ Capacity: _____ Grantor
 JAMES G. MARSHALL and GWENDOLYN I. MARSHALL
 Signature [Signature] Capacity: _____ Grantee
 HOLIDAY INN CLUB VACATIONS INCORPORATED, a Delaware corporation

SELLER (GRANTOR) INFORMATION
 Print Name: JAMES G. MARSHALL
 Address: 1252 Cathedral Creek Ct.
 City/State/Zip: Merced, CA 95340

BUYER (GRANTEE) INFORMATION
 Print Name: HOLIDAY INN CLUB VACATIONS INCORPORATED
 Address: 9271 S. John Young Pkwy
 City/State/Zip: Orlando, FL 32819

COMPANY/PERSON REQUESTING RECORDING (required if not the Seller or Buyer)
 Company _____ Escrow No.: 20223539
 Name: Vacation Ownership Title Agency, Inc.
 Address: 3476 Executive Pointe Way #16
 City: Carson City State: NV Zip: 89706