

APN#:1319-30- 43-020
RPTT:\$3.90 / #28-017-33-81 / 20212009
After Recording Send Tax Statements to:
Holiday Inn Club Vacations Incorporated
9271 S. John Young Pkwy.
Orlando, FL 32819

After Recording Return to:
Wilson Title Services, LLC
4045 S. Spencer Street, Suite A62
Las Vegas, NV 89119

DOUGLAS COUNTY, NV
RPTT:\$3.90 Rec:\$40.00
\$43.90 Pgs=5
2022-986955
07/01/2022 03:57 PM
VACATION OWNERSHIP TITLE AGENCY
KAREN ELLISON, RECORDER

GRANT, BARGAIN AND SALE DEED

THIS DEED is made this 24 day of December, 2020, by and between DANIEL FONG and TONG SUN GUBATA, whose address is c/o The Ridge Tahoe Property Owners' Association, Inc., a Nevada non-profit corporation, whose mailing address is 400 Ridge Club Drive, Stateline, Nevada 89449 ("Grantor"), and **Holiday Inn Club Vacations Incorporated**, a Delaware corporation, whose mailing address is 9271 S. John Young Pkwy., Orlando, Florida 32819 ("Grantee").*now known as Diane Tong Sun Fong, husband and wife, who acquired title as Daniel Fond, an unmarried man and Tong Sun Gubata, an unmarried woman

WITNESSETH:

Grantor, for and in consideration of Ten Dollars (\$10.00) and other good and valuable consideration to it paid by Grantee, the receipt and sufficiency of which is hereby acknowledged, by these presents does hereby grant, bargain, sell and convey unto Grantee, its successors and assigns, An undivided 1/51st interest as tenants in common the real property more particularly described as follows (the "Property"):

SEE EXHIBIT 'A' ATTACHED

~~(A) An undivided 1/38th interest in and to Lot 34 as shown on Tahoe Village Unit No. 3 — 13th Amended Map, recorded December 31, 1991, as Document No. 268097, re-recorded as Document No. 269053, Official Records of Douglas County, State of Nevada, excepting therefrom Units 001 through 038 (inclusive) as shown on certain Condominium Plan recorded June 22, 1987, as Document No. 156903; and~~

~~(B) Unit 17, as shown and defined on said map; together with those easements appurtenant thereto and such easements described in the Fourth Amended and Restated Declaration of Time Share Covenants, Conditions, and Restrictions for The Ridge Tahoe recorded February 14, 1984, as Document No. 096758, as amended, and in the Declaration of Annexation of the Ridge Tahoe Phase Six, recorded December 18, 1990, as Document No. 241238, as amended by Amended Declaration of Annexation of The Ridge Tahoe Phase Six, recorded February 25, 1992, as Document No. 271727, as each may be amended, supplemented, and amended and restated from time to time (collectively, the "Declarations") and as described in the Recitation of Easements Affecting the Ridge Tahoe recorded February 24, 1992, as Document No. 271619, and subject to said Declarations; with the exclusive right to use said interest in Lot 34 only, for one week each year in the All "Season" in accordance with said Declarations.~~

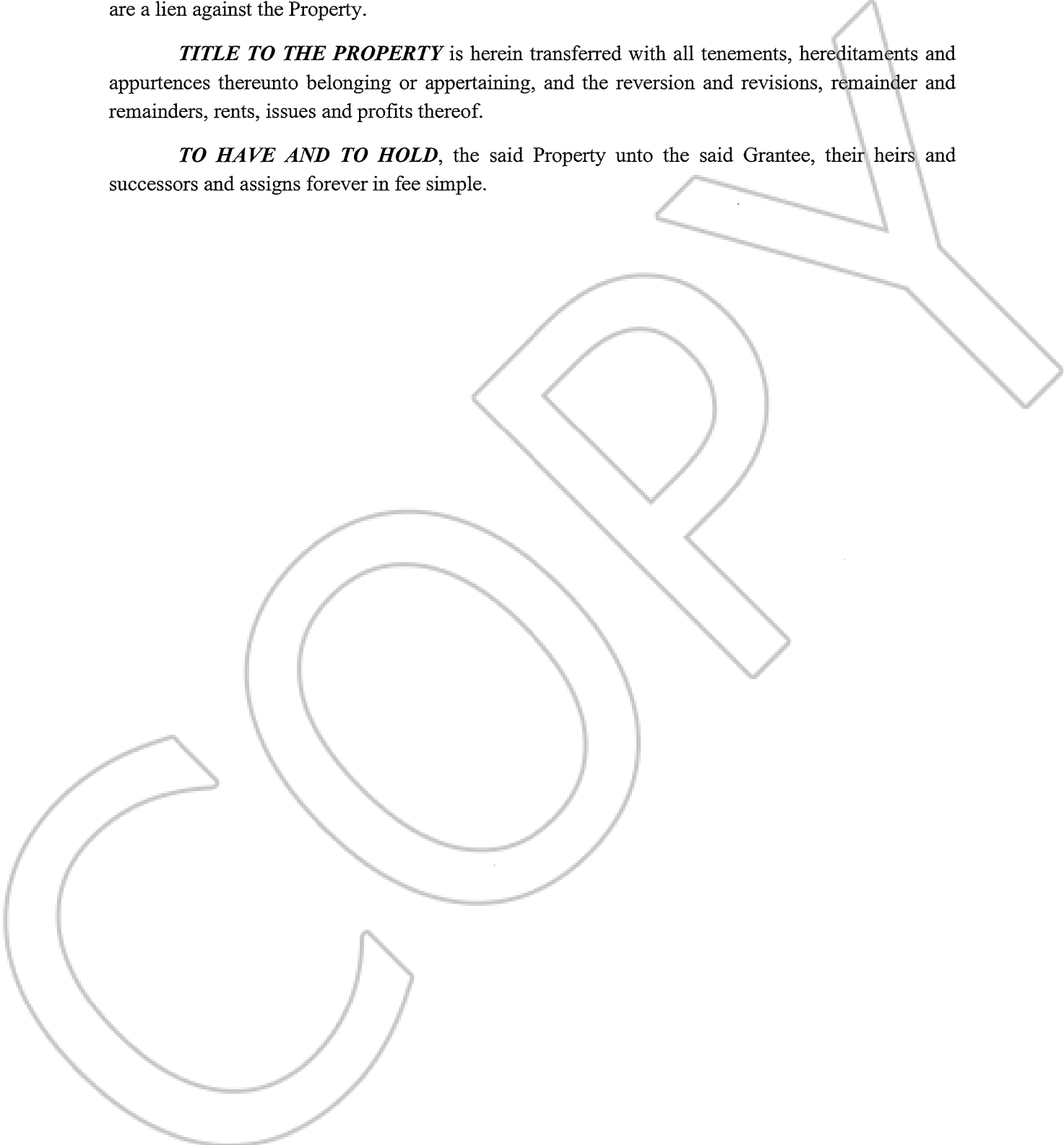
TOGETHER WITH all the improvements now or hereafter erected on the property, and all easements, rights, appurtenances, rents, royalties, mineral, oil and gas rights and profits, water rights and stock and all fixtures now or hereafter a part of the Property. All replacements and additions shall also be covered by this Deed. All of the foregoing together with all personal property associated therewith is part of the Property described above.

SUBJECT TO: (i) any and all rights, rights of way, reservations, restrictions, agreements,

covenants, encumbrances, easements, mineral exceptions and reservations, and all conditions of record; (ii) the Declaration; and (iii) Real Estate Taxes that are currently not due and payable but are a lien against the Property.

TITLE TO THE PROPERTY is herein transferred with all tenements, hereditaments and appurtenances thereunto belonging or appertaining, and the reversion and reversions, remainder and remainders, rents, issues and profits thereof.

TO HAVE AND TO HOLD, the said Property unto the said Grantee, their heirs and successors and assigns forever in fee simple.



IN WITNESS WHEREOF, Grantor has executed this Grant, Bargain and Sale Deed on the date set forth above.

"Grantor"

By: ✓ [Signature]

Print name: DANIEL FONG

By: ✓ [Signature]

Print name: TONG SUN GUBATA

STATE OF ✓ California

COUNTY OF ✓ Placer


The foregoing instrument was acknowledged before me this ✓ 24 day of ✓ December 20 ✓ 20 by DANIEL FONG & TONG SUN GUBATA who is personally known to me or presented ✓ _____ as identification.

California Drivers License
Kansas Drivers License

[Signature]
Notary Public

✓ Amanda Neid

Notary Print Name:



M6741360

NAME AFFIDAVIT

STATE OF: California
COUNTY OF: Placer

BEFORE ME, the undersigned authority, a Notary Public in and for the State and County aforesaid, this 27 day of December 2020 appeared **Tong Sun Gubata**, being first duly sworn, deposes and says:

1. That she is a resident of Sacramento County, California State, residing at _____.
2. That she is **Tong Sun Gubata**.
3. That **Diane Tong Sun Fong** is one and the same person.
4. AND, FURTHER, the affiant sayeth not.

Tong Sun Gubata
AFFIANT SIGNATURE
Tong Sun Gubata

The foregoing instrument was acknowledged before me by means of physical presence or online notarization on this 27 day of December 2020 by **Tong Sun Gubata**. He/She is personally known to me or who has produced to me Passport as identification.

Witness my hand and official seal in the County and State last aforesaid this 27 day of December, 2020

Amanda Neid
NOTARY PUBLIC SIGNATURE

Amanda Neid
NOTARY PUBLIC PRINT NAME
A NOTARY PUBLIC OF THE STATE
OF California
MY COMMISSION EXPIRES: 05/13/2022




EXHIBIT "A"

(28)

An undivided 1/102nd interest as tenants in common in and to that certain real property and improvements as follows: (A) An undivided 1/50th interest in and to Lot 28 as shown on Tahoe Village Unit No. 3 - 13th Amended Map, recorded December 31, 1991, as Document No. 268097, re-recorded as Document No. 269053, Official Records of Douglas County, State of Nevada, excepting therefrom Units 1 through 50 (inclusive) as shown on said map; and (B) Unit No. 017 as shown and defined on said map; together with those easements appurtenant thereto and such easements described in the Fourth Amended and Restated Declaration of Time Share Covenants, Conditions and Restrictions for The Ridge Tahoe recorded February 14, 1984, as Document No. 096758, as amended, and in the Declaration of Annexation of The Ridge Tahoe Phase Six, recorded December 18, 1990, as Document No. 241238, as amended by Amended Declaration of Annexation of The Ridge Tahoe Phase Six, recorded February 25, 1992, as Document No. 271727, and as described in the Recitation of Easements Affecting the Ridge Tahoe recorded February 24, 1992, as Document No. 271619, and subject to said Declarations; with the exclusive right to use said interest in the same unit type conveyed, in Lot 28 only, for one week every other year in Even-numbered years in accordance with said Declarations.

A Portion of APN: 1319-30-643-020

**STATE OF NEVADA
DECLARATION OF VALUE FORM**

1. Assessor Parcel Number(s)
 a) A ptn of 1319-30-643-020
 b) _____
 c) _____
 d) _____

FOR RECORDER'S OPTIONAL USE ONLY	
Document/Instrument No.	_____
Book _____	Page _____
Date of Recording:	_____
Notes:	_____

2. Type of Property:
 a) Vacant Land b) Single Family Res.
 c) Condo/Townhouse d) 2-4 Plex
 e) Apartment Bldg. f) Commercial/Industrial
 g) Agricultural h) Mobile Home
 i) Other Timeshare

3. a. Total Value/Sales Price of Property	_____	\$525.00
b. Deed in Lieu of Foreclosure Only (Value of Property)	_____	()
c. Transfer Tax Value	_____	\$525.00
d. REAL PROPERTY TRANSFER TAX DUE:	_____	\$3.90

4. If Exemption Claimed:
 a. Transfer Tax Exemption per NRS 375.090, Section _____
 b. Explain Reason for Exemption: _____

5. Partial Interest Percentage being transferred: _____ %
 The undersigned declares and acknowledges, under penalty of perjury, pursuant to NRS 375.060 and NRS 375.110 that the information provided is correct to the best of their information and belief, and can be supported by documentation if called upon to substantiate the information provided herein. Furthermore, the disallowance of any claimed exemption, or other determination of additional tax due, may result in a penalty of 10% of the tax due plus interest at 1% per month.
Pursuant to NRS 375.030, the Buyer and Seller shall be jointly and severally liable for any additional amount owed.

Signature _____ Capacity: _____ Grantor
 DANIEL FONG
 Signature [Signature] Capacity: _____ Grantee
 Agent
 HOLIDAY INN CLUB VACATIONS
 INCORPORATED, a Delaware corporation

SELLER (GRANTOR) INFORMATION
 Print Name: DANIEL FONG
 Address: 8224 Sunland
 City/State/Zip: Citrus Heights, CA 95610

BUYER (GRANTEE) INFORMATION
 Print Name: HOLIDAY INN CLUB VACATIONS
INCORPORATED
 Address: 9271 S. John Young Pkwy
 City/State/Zip: Orlando, FL 32819

COMPANY/PERSON REQUESTING RECORDING (required if not the Seller or Buyer)
 Company _____ Escrow No.: 20212009
 Name: Vacation Ownership Title Agency, Inc.
 Address: 3476 Executive Pointe Way #16
 City: Carson City State: NV Zip: 89706