

APN: A ptn of 1319-30-645-003

Affix R.P.T.T. \$ 3.90

WHEN RECORDED MAIL TO and MAIL TAX STATEMENTS TO:

Alan J Meyer
38190 Spring Canyon Dr.
Murrieta, CA 92563



KAREN ELLISON, RECORDER

GRANT, BARGAIN, SALE DEED

THIS INDENTURE WITNESSETH: That

Alan J Meyer and Jeanette Meyer, a married couple in consideration of \$10.00 and other valuable consideration, the receipt of which is hereby acknowledged, do hereby Grant, Bargain, Sell and Convey to

Alan J Meyer, Jeanette Meyer, and Paul St. Amant all that real property situated in the County of Douglas, State of Nevada, bounded and described as follows:

The Ridge Tahoe, Cascade Building, Even Year Use, Week #42-263-43-81, Stateline NV 89449. See Exhibit "A" attached hereto and by this reference made a part hereof.

Description is as it appears in Document No. 753210, Official Records, Douglas County, Nevada

- Subject to:
1. Taxes for the current fiscal year, paid current.
 2. Conditions, covenants, restrictions, reservations, rights, rights of way and easements now of record, if any.

Together with all and singular the tenements, hereditaments and appurtenances thereunto belonging or in anywise appertaining.

Witness my/our hand(s) on

Alan J Meyer

Jeanette Meyer

Paul St. Amant

CALIFORNIA ACKNOWLEDGMENT

CIVIL CODE § 1189

A notary public or other officer completing this certificate verifies only the identity of the individual who signed the document to which this certificate is attached, and not the truthfulness, accuracy, or validity of that document.


State of California

County of Riverside

On July 20, 2022 before me, P. Hernandez, Notary Public
Date Here Insert Name and Title of the Officer

personally appeared Paul St. Amant
Name(s) of Signer(s)

who proved to me on the basis of satisfactory evidence to be the person(s) whose name(s) is/are subscribed to the within instrument and acknowledged to me that he/she/they executed the same in his/her/their authorized capacity(ies), and that by his/her/their signature(s) on the instrument the person(s), or the entity upon behalf of which the person(s) acted, executed the instrument.



Place Notary Seal and/or Stamp Above

I certify under PENALTY OF PERJURY under the laws of the State of California that the foregoing paragraph is true and correct.

WITNESS my hand and official seal.

Signature [Handwritten Signature]
Signature of Notary Public

OPTIONAL

Completing this information can deter alteration of the document or fraudulent reattachment of this form to an unintended document.

Description of Attached Document

Title or Type of Document: Grant, Bargain, Sale deed

Document Date: 7/20/22 Number of Pages: 2

Signer(s) Other Than Named Above: N/A

Capacity(ies) Claimed by Signer(s)

Signer's Name: _____

Corporate Officer – Title(s): _____

Partner – Limited General

Individual Attorney in Fact

Trustee Guardian or Conservator

Other: _____

Signer is Representing: _____

Signer's Name: _____

Corporate Officer – Title(s): _____

Partner – Limited General

Individual Attorney in Fact

Trustee Guardian or Conservator

Other: _____

Signer is Representing: _____

STATE OF NEVADA)
) ss.
COUNTY OF CLARK)

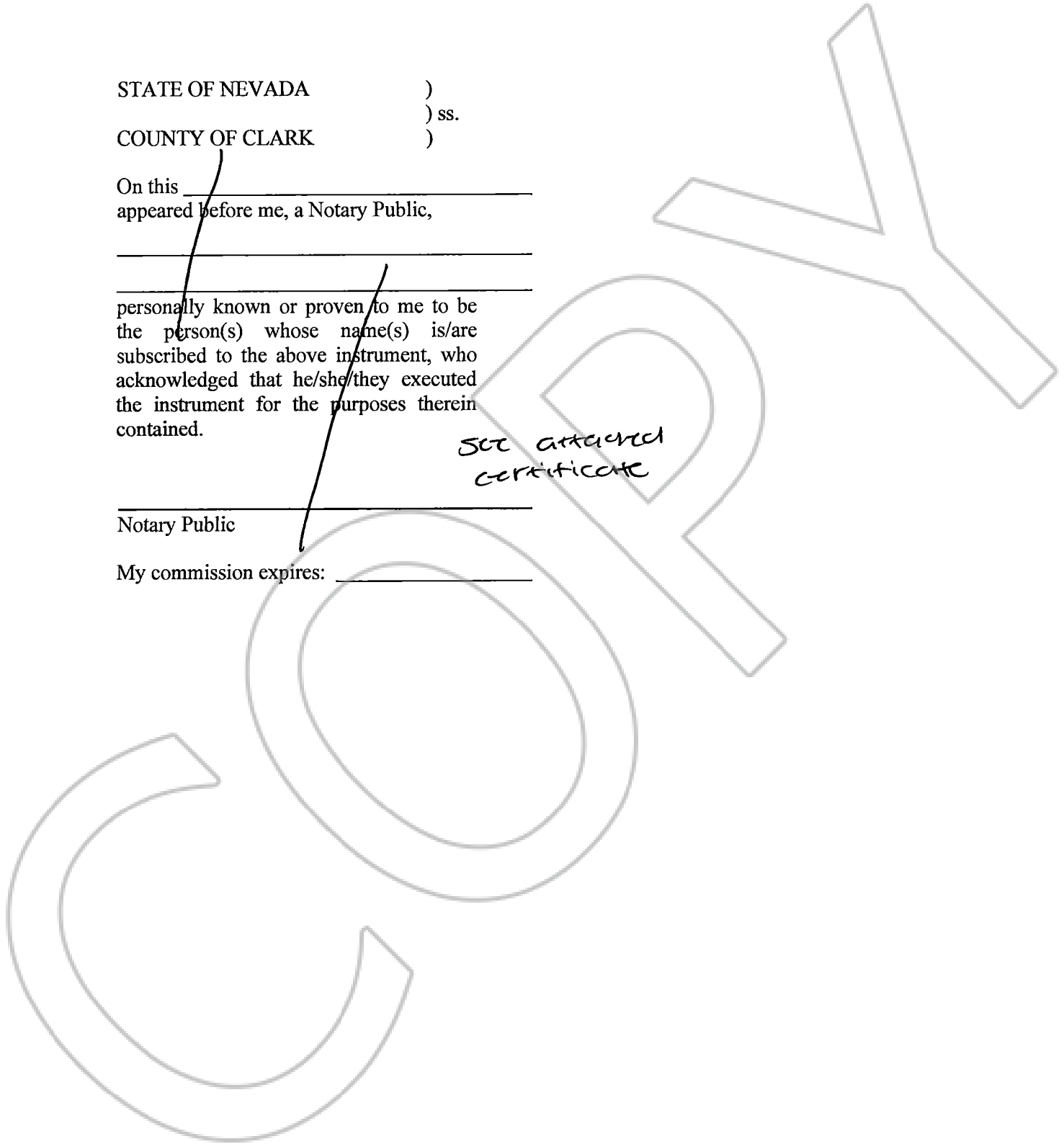
On this _____
appeared before me, a Notary Public,

personally known or proven to me to be
the person(s) whose name(s) is/are
subscribed to the above instrument, who
acknowledged that he/she/they executed
the instrument for the purposes therein
contained.

*See attached
certificate*

Notary Public

My commission expires: _____



All-purpose Acknowledgment California only

A notary public or other officer completing this certificate verifies only the identity of the individual who signed the document to which this certificate is attached, and not the truthfulness, accuracy, or validity of that document.


State of California

County of RIVERSIDE

On 07/26/22 before me, Jezriel Garcia, Notary Public (here insert name and title of the officer),

personally appeared Alan J. Mejer & Jeannette Mejer

who proved to me on the basis of satisfactory evidence to be the person(s) whose name(s) is/are subscribed to the within instrument and acknowledged to me that he/she/they executed the same in his/her/their authorized capacity(ies), and that by his/her/their signature(s) on the instrument the person(s), or the entity upon behalf of which the person(s) acted, executed the instrument.



Notary Seal

I certify under PENALTY OF PERJURY under the laws of the State of California that the foregoing paragraph is true and correct.

WITNESS my hand and official seal.

Signature

For Bank Purposes Only

Description of Attached Document

Type or Title of Document Grant, Bargain, Sale Deed

Document Date 07/26/22

Number of Pages 3

Signer(s) Other Than Named Above Paul St. Amant



FO01-000DSG5350CA-01

EXHIBIT "A"

(42)

An undivided 1/102nd interest as tenants in common in and to that certain real property and improvements as follows: (A) An undivided 1/48^{ths} interest in and to Lot 42 as shown on Tahoe Village Unit No. 3 - 14th Amended Map, recorded April 1, 1994, as Document No. 333985, Official Records of Douglas County, State of Nevada, excepting therefrom Units 255 through 302 (inclusive) as shown on said map; and (B) Unit No. 263 as shown and defined on said map; together with those easements appurtenant thereto and such easements described in the Fourth Amended and Restated Declaration of Time Share Covenants, Conditions and Restrictions for The Ridge Tahoe recorded February 14, 1984, as Document No. 096758, as amended, and in the Declaration of Annexation of The Ridge Tahoe Phase Seven recorded April 26, 1995, as Document No. 360927, as amended by Amended and Restated Declaration of Annexation of The Ridge Tahoe Phase Seven, recorded May 4, 1995, as Document No. 361461, and as further amended by the Second Amendment to Declaration of Annexation of The Ridge Tahoe Phase Seven recorded on October 17, 1995 as Document No. 372905, and as described in the First Amended Recitation of Easements Affecting the Ridge Tahoe recorded June 9, 1995, as Document No. 363815, and subject to said Declarations; with the exclusive right to use said interest, in Lot 42 only, for one week every other year in Even - numbered years in accordance with said Declarations.

Together with a 13-foot wide easement located within a portion of Section 30, Township 13 North, Range 19 East, MDB&M, Douglas County, Nevada, being more particularly described as follows:

BEGINNING at the Northwest corner of this easement said point bears S. 43°19'06" E., 472.67 feet from Control Point "C" as shown on the Tahoe Village Unit No. 3 - 13th Amended Map, Document No. 269053 of the Douglas County Recorder's Office;

thence S. 52°20'29" E., 24.92 feet to a point on the Northerly line of Lot 36 as shown on said 13th Amended Map;

thence S. 14°00'00" W. along said Northerly line, 14.19 feet;

thence N. 52°20'29" W., 30.59 feet;

thence N. 37°33'12" E., 13.00 feet to the POINT OF BEGINNING.

A Portion of APN: 1319-30-645-003

STATE OF NEVADA
DECLARATION OF VALUE

1. Assessor Parcel Number(s)
 a) A ptn of 1319-30-645-003
 b) _____
 c) _____
 d) _____

2. Type of Property:
 a) Vacant Land b) Single Fam. Res.
 c) Condo/Twnhse d) 2-4 Plex
 e) Apt. Bldg f) Comm'l/Ind'l
 g) Agricultural h) Mobile Home
 i) Other Timeshare

FOR RECORDERS OPTIONAL USE ONLY	
BOOK _____	PAGE _____
DATE OF RECORDING: _____	
NOTES: <u>Transfer Tax: \$13.90</u>	

3. Total Value/Sales Price of Property: \$1,000.00
 Deed in Lieu of Foreclosure Only (value of property) _____
 Transfer Tax Value: \$ _____
 Real Property Transfer Tax Due: \$ _____

4. If Exemption Claimed:
 a. Transfer Tax Exemption per NRS 375.090, Section # _____
 b. Explain Reason for Exemption: _____

5. Partial Interest: Percentage being transferred: _____ %

The undersigned declares and acknowledges, under penalty of perjury, pursuant to NRS 375.060 and NRS 375.110, that the information provided is correct to the best of their information and belief, and can be supported by documentation if called upon to substantiate the information provided herein. Furthermore, the parties agree that disallowance of any claimed exemption, or other determination of additional tax due, may result in a penalty of 10% of the tax due plus interest at 1% per month.

Pursuant to NRS 375.030, the Buyer and Seller shall be jointly and severally liable for any additional amount owed.

Signature _____ Capacity Owner

Signature _____ Capacity Owner

SELLER (GRANTOR) INFORMATION
(REQUIRED)

BUYER (GRANTEE) INFORMATION
(REQUIRED)

Print Name: Alan J Meyer
 Address: 38190 Spring Canyon Dr.
 City: Murrieta
 State: CA Zip: 92563

Print Name: Alan J Meyer
 Address: 38190 Spring Canyon Dr.
 City: Murrieta
 State: CA Zip: 92563

COMPANY/PERSON REQUESTING RECORDING
(required if not the seller or buyer)

Print Name: _____ Escrow # _____
 Address: _____
 City: _____ State: _____ Zip: _____