

APN: 42-283-09

R.P.T.T.: \$0.00

Exempt: (NRS 375.090, Section 7)

This Document Prepared and After Recording, Return and Mail Tax Statements To:

Anthony Joseph Ferrara and Elaine Ann Pierni-Ferrara, as co-Trustees
1152 ONSTOTT RD.
LOMPOC, CA 93436

Send Subsequent Tax Bills To:

Anthony Joseph Ferrara and Elaine Ann Pierni-Ferrara, as co-Trustees
1152 ONSTOTT RD.
LOMPOC, CA 93436
Phone:805-331-0981



SHAWNYNE GARREN, RECORDER

E07

GRANT, BARGAIN AND SALE DEED

THIS INDENTURE WITNESSETH THAT,

ANTHONY JOSEPH FERRARA, a married man,

FOR GOOD AND VALUABLE CONSIDERATION, the receipt of which is hereby acknowledged, does hereby GRANT, BARGAIN, SELL AND CONVEY to:

ANTHONY JOSEPH FERRARA and ELAINE ANN PIERNI-FERRARA, as co-Trustees of THE EAT FERRARA LIVING TRUST, U/A dated August 28, 2023 the GRANTEE,

Whose mailing address is 1152 ONSTOTT RD. , LOMPOC, CA 93436;

All of the following described real estate situated in the County of CLARK State of Nevada:

SEE EXHIBIT "A" ATTACHED HERETO AND BY THIS REFERENCE MADE A PART HEREOF.

SUBJECT TO: the Restrictions, Conditions, Covenants, Rights, Rights of Way, and Easements that are now of record, if any.

TOGETHER with all and singular the tenements, hereditaments and appurtenances thereunto belonging or in anywise appertaining.

The then-acting Trustee has the power and authority to encumber or otherwise to manage and dispose of the hereinabove described real property; including, but not limited to, the power to convey.


Dated this 28 day of August, 2023.


ANTHONY JOSEPH FERRARA

State of California

County of Santa Barbara

This instrument was acknowledged before me on this August 18, 2023, by ANTHONY JOSEPH FERRARA.





(Signature of notarial officer)

The undersigned hereby affirm that this document submitted for recording does not contain a social security number.




ANTHONY JOSEPH FERRARA

COOPER

Exhibit A

Legal Description: The Ridge Tahoe , Plaza building, Prime Season, Even Year Use ,
Week #37-063-21-82, Statline,NV,89449 See Exhibits 'A' and 'B' is attached to more



A TIMESHARE ESTATE COMPRISED OF:

PARCEL ONE

An undivided 1/102nd interest in and to that certain condominium as follows:

- (A) An undivided 1/106th interest as tenants- in- common, in and to Lot 37 as shown on Tahoe Village Unit No. 3-10th Amended Map, Recorded September 21, 1990 as Document No. 235008, Official Records of Douglas County, State of Nevada. Except therefrom Units 039 through 080 (inclusive) and Units 141 through 204 (Inclusive) as shown and defined on that certain Condominium Plan recorded as Document No. 182057, Official Records of Douglas County, State of Nevada.
- (B) Unit No. 063 as shown and defined on said last Condominium Plan.

PARCEL TWO

- (A) a non-exclusive easement for roadway and public utility purposes as granted to Harich Tahoe developments in deed recorded December 8, 1981, as Document No. 63026, being over a portion of Parcel 26-A (described in Document No. 01112, recorded June 17, 1976) in Section 30, Township 13 North, Range 19 East M.D.B. & M.; and
- (B) An easement for ingress, egress and public utility purposes, 32' wide, the centerline of which is shown and described on the Seventh Amended Map of Tahoe Village No. 3, recorded April 9, 1986, as Document No. 133178 of Official Records, Douglas County, State of Nevada.

PARCEL THREE

A non-exclusive right to use the real property known as "Common Area" as shown on Tahoe Village Unit No. 3-10th Amended Map, Recorded September 21, 1990 as Document No. 235008 of the Douglas County Recorder's Office, Douglas County, Nevada, within Section 30, Township 13 North, range 19 East, M.D.B. & M. for all those purposes provided for in the Declaration of Covenants, Conditions, and Restrictions recorded January 11, 1973, as Document No. 63681, in book 173 Page 229 of Official Records and in modifications thereof: (1) recorded September 28, 1973, as Document No. 69063 in Book 973 Page 812 of Official Records; (2) recorded July 2, 1976, as Document No. 1472 in Book 776 Page 87 of Official Records; and (3) recorded July 26, 1989, as Document No. 207446, in Book 789, Page 3011.

PARCEL FOUR

A non-exclusive easement for ingress and egress and recreational purposes and for the use and enjoyment and incidental purposes over, on and through Lots 29, 30, 35, 39, 40, and 41 as shown on Tahoe Village Unit No. 3 - 10th Amended Map, Recorded September 21, 1990 as Document No. 235008 of the Douglas County Recorder's Office, Douglas County, Nevada, within Section 30, Township 13 North, Range 19 East M.D.B. & M. for all those purposes provided for in the Fourth Amended and Restated Declaration of Covenants, Conditions and Restrictions, recorded February 14, 1984, as Document No. 96758 and as amended from time to time of Official Records of Douglas County, State of Nevada.

PARCEL FIVE

The Exclusive right to use any UNIT of the same Unit Type as described in the Amended Declaration of Annexation of The Ridge Tahoe Phase Five recorded on August 18, 1988, as Document No. 184461 of Official Records of Douglas County, in which an interest is hereby conveyed in subparagraph (B) of Parcel One, and the non-exclusive right to use the real property referred to in subparagraph (A) of Parcel One and Parcels Two, Three and Four above for all of the purposes provided for in the Fourth Amended and Restated Declaration of Covenants, Conditions and Restrictions of the Ridge Tahoe, recorded February 14, 1984, as Document No. 96758 of Official Records of Douglas County, during ONE ALTERNATE use week within the summer numbered years of the prime SEASON, as said quoted term is defined in the Declaration of Annexation of the Ridge Tahoe Phase Five.

A TIMESHARE ESTATE COMPRISED OF:

PARCEL ONE

An undivided 1/102nd interest in and to that certain condominium as follows:

- (A) An undivided 1/106th interest as tenants- in- common, in and to Lot 37 as shown on Tahoe Village Unit No. 3-10th Amended Map, Recorded September 21, 1990 as Document No. 235008, Official Records of Douglas County, State of Nevada. Except therefrom Units 039 through 080 (inclusive) and Units 141 through 204 (Inclusive) as shown and defined on that certain Condominium Plan recorded as Document No. 182057, Official Records of Douglas County, State of Nevada.
- (B) Unit No. 063 as shown and defined on said last Condominium Plan.

PARCEL TWO

- (A) a non-exclusive easement for roadway and public utility purposes as granted to Harich Tahoe developments in deed re-recorded December 8, 1981, as Document No. 63026, being over a portion of Parcel 26-A (described in Document No. 01112, recorded June 17, 1976) in Section 30, Township 13 North, Range 19 East M.D.B. & M.; and
- (B) An easement for ingress, egress and public utility purposes, 32' wide, the centerline of which is shown and described on the Seventh Amended Map of Tahoe Village No. 3, recorded April 9, 1986, as Document No. 133178 of Official Records, Douglas County, State of Nevada.

PARCEL THREE

A non-exclusive right to use the real property known as "Common Area" as shown on Tahoe Village Unit No. 3-10th Amended Map, Recorded September 21, 1990 as Document No. 235008 of the Douglas County Recorder's Office, Douglas County, Nevada, within Section 30, Township 13 North, range 19 East, M.D.B. & M. for all those purposes provided for in the Declaration of Covenants, Conditions, and Restrictions recorded January 11, 1973, as Document No. 63681, in book 173 Page 229 of Official Records and in modifications thereof: (1) recorded September 28, 1973, as Document No. 69063 in Book 973 Page 812 of Official Records; (2) recorded July 2, 1976, as Document No. 1472 in Book 776 Page 87 of Official Records; and (3) recorded July 26, 1989, as Document No. 207446, in Book 789, Page 3011.

PARCEL FOUR

A non-exclusive easement for ingress and egress and recreational purposes and for the use and enjoyment and incidental purposes over, on and through Lots 29, 30, 35, 39, 40, and 41 as shown on Tahoe Village Unit No. 3 - 10th Amended Map, Recorded September 21, 1990 as Document No. 235008 of the Douglas County Recorder's Office, Douglas County, Nevada, within Section 30, Township 13 North, Range 19 East M.D.B. & M. for all those purposes provided for in the Fourth Amended and Restated Declaration of Covenants, Conditions and Restrictions, recorded February 14, 1984, as Document No. 96758 and as amended from time to time of Official Records of Douglas County, State of Nevada.

PARCEL FIVE

The Exclusive right to use any UNIT of the same Unit Type as described in the Amended Declaration of Annexation of The Ridge Tahoe Phase Five recorded on August 18, 1988, as Document No. 184461 of Official Records of Douglas County, in which an interest is hereby conveyed in subparagraph (B) of Parcel One, and the non-exclusive right to use the real property referred to in subparagraph (A) of Parcel One and Parcels Two, Three and Four above for all of the purposes provided for in the Fourth Amended and Restated Declaration of Covenants, Conditions and Restrictions of the Ridge Tahoe, recorded February 14, 1984, as Document No. 96758 of Official Records of Douglas County, during ONE ALTERNATE use week within the seven numbered years of the prime SEASON, as said quoted term is defined in the Declaration of Annexation of the Ridge Tahoe Phase Five.

EXHIBIT "A" (37)

The above described exclusive right may be applied to any available unit of the same Unit Type on Lot 37 during said use week within said "use season".

A Portion of APN 42-283-09

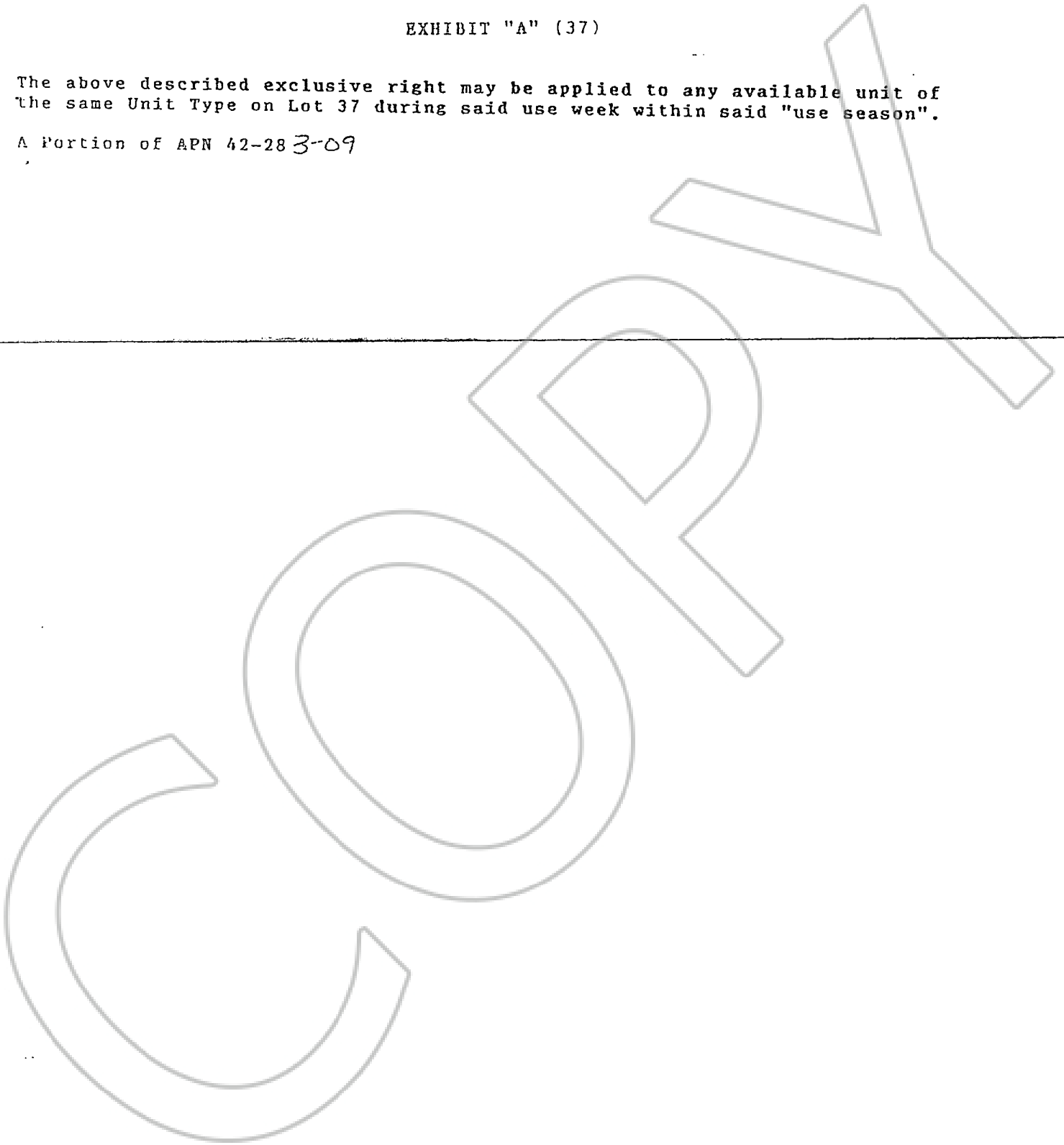


EXHIBIT "B" (37)

An undivided 1/102nd interest as tenants in common in and to that certain real property and improvements as follows: (A) An undivided 1/106th interest in and to Lot 37 as shown on Tahoe Village Unit No. 3-13th Amended Map, recorded December 31, 1991, as Document No. 268097, rerecorded as Document No. 269053, Official Records of Douglas County, State of Nevada, excepting therefrom Units 039 through 080 (inclusive) and Units 141 through 204 (inclusive) as shown on that certain Condominium Plan Recorded July 14, 1988, as Document No. 182057; and (B) Unit No. 063 as shown and defined on said Condominium Plan; together with those easements appurtenant thereto and such easements described in the Fourth Amended and Restated Declaration of Time Share Covenants, Conditions and Restrictions for The Ridge Tahoe recorded February 14, 1984, as Document No. 096758, as amended, and in the Declaration of Annexation of The Ridge Tahoe Phase Five recorded August 18, 1988, as Document No. 184461, as amended, and as described in the Recitation of Easements Affecting the Ridge Tahoe recorded February 24, 1992, as Document No. 271619, and subject to said Declarations; with the exclusive right to use said interest in Lot 37 only, for one week every other year in Even -numbered years in the Prime "Season" as defined in and in accordance with said Declarations.

A portion of APN: 42-283-09

**STATE OF NEVADA
DECLARATION OF VALUE FORM**

1. Assessor Parcel Number(s):
 a. 42-283-09
 b. _____
 c. _____
 d. _____

FOR RECORDER'S OPTIONAL USE ONLY
 Book: _____ Page: _____
 Date of Recording: 8/31/23 Juot Jr. & AB

2. Type of Property:
 a. Vacant Land b. Single Fam. Res.
 c. Condo/Twnhse d. 2-4 Plex
 e. Apt. Bldg f. Comm'l/Ind'l
 g. Agricultural h. Mobile Home
 Other: TIMESHARE

3. a. Total Value /Sales Price of Property: NO SALE
 b. Deed in Lieu of Foreclosure Only (value of property) \$ (0.00)
 c. Transfer Tax Value: \$ 0.00
 d. Real Property Transfer Tax Due: \$ 0.00

4. **If Exemption Claimed:**
 a. Transfer Tax Exemption per NRS 375.090, Section 7
 b. Explain Reason for Exemption: Transfer without consideration to a revocable, inter-vivos trust for the benefit of the grantor.

5. Partial Interest: Percentage being transferred: 100 %

The undersigned declare and acknowledge, under penalty of perjury, pursuant to NRS. 375.060 and NRS 375.110, that the information provided is correct to the best of their information and belief, and can be supported by documentation if called upon to substantiate the information provided herein. Furthermore, the parties agree that disallowance of any claimed exemption, or other determination of additional tax due, may result in a penalty of 10% of the tax due plus interest at 1% per month. Pursuant to NRS 375.030, the Buyer and Seller shall be jointly and severally liable for any additional amount owed.

Signature: [Signature] Capacity: Grantor

Signature: [Signatures] Capacity: Grantee

SELLER (GRANTOR) INFORMATION
(REQUIRED)
 Print Name: Anthony Joseph Ferrara
 Ann Pierni-Ferrara, co-trustees of THE EAT FERRARA LIVING TRUST
 Address: 1152 ONSTOTT RD.
 City: LOMPOC
 State CA Zip: 93436

BUYER (GRANTEE) INFORMATION
(REQUIRED)
 Print Name: Anthony Joseph Ferrara and Elaine
 Address: Same as Grantor
 City: Same as Grantor
 State: Same as Grantor Zip: Same as Grantor

COMPANY/PERSON REQUESTING RECORDING (required if not seller or buyer)

AS A PUBLIC RECORD, THIS FORM MAY BE RECORDED/MICROFILMED