

DOUGLAS COUNTY, NV

2023-1000954

RPTT:\$1.95 Rec:\$40.00

\$41.95 Pgs=3

09/28/2023 10:44 AM

WILSON TITLE SERVICES

SHAWNYNE GARREN, RECORDER

APN: 1319-30-644-023

RECORDING REQUESTED BY:
WILSON TITLE SERVICES, LLC

WHEN RECORDED MAIL TO:
WILSON TITLE SERVICES, LLC,
A DELAWARE LIMITED LIABILITY COMPANY
9271 S John Young Parkway,
Orlando, FL 32819

MAIL TAX STATEMENTS TO:
SAME AS ABOVE

Order No.: 80002265-6740480
Timeshare ID:3705849C

TRUSTEE'S DEED UPON SALE

The undersigned grantor declares:

- | | | |
|----|---|------------------|
| 5) | The Grantee herein <u>was</u> the highest bidder at the Trustee's Sale. | |
| 6) | The amount of the unpaid debt together with costs was | <u>17,864.96</u> |
| 7) | The amount paid by the grantee at the trustee sale was | <u>\$500.00</u> |
| 8) | The documentary transfer tax is | <u>\$1.95</u> |
| 5) | Said property is in <u>STATELINE</u> | |

WILSON TITLE SERVICES, LLC (herein called Trustee/Authorized Agent), as appointed Trustee/Authorized Agent under the Claim of Lien for Delinquent Assessments hereinafter described, does hereby grant and convey, but without covenant or warranty, express or implied, to **Holiday Inn Club Vacations Incorporated, a Delaware corporation**, (herein called Grantee), whose address **9271 S John Young Parkway, Orlando, FL 32819**, all of its right, title and interest in and to that certain property situated in the County of **Douglas**, State of Nevada, described as follows:

See Exhibit 'A' attached hereto and made a part hereof.

RECITALS: This conveyance is made pursuant to the powers conferred upon Trustee/Authorized Agent by that certain Claim of Lien for Delinquent Assessments dated **9/21/2022** and executed by **Wilson Title Services, LLC, a Delaware limited liability company** as Trustee/Authorized Agent for the Ridge Tahoe Property Owners' Association, a Nevada non-profit corporation, and recorded on **9/21/2022** as Instrument Number **2022-989972** of Official Records of Douglas County, Nevada, and after fulfillment of the conditions specified in said Claim of Lien for Delinquent Assessments authorizing this conveyance and pursuant to Nevada Revised Statutes and the provisions of the Declaration of Covenants, Conditions and Restrictions for The Ridge Tahoe recorded February 14, 1984, as Document No. 096758, as amended, and in the Declaration of Annexation of the Ridge Tahoe Phase Six, recorded December 18, 1990, as Document no. 241238, as amended by Amended Declaration of Annexation of The Ridge Tahoe Phase Six, recorded February 25, 1992, as Document No. 271727, Douglas County, Nevada and all modifications, annexations and amendment thereto (the "Declaration"); said Trustee having complied with all applicable statutory requirements of the State of Nevada, and performed all duties required by such Declaration.

The name(s) of the Owner(s) of the property is purported to be:

Nathan Edmond Kelley and Betty B. Kelley

A Default occurred as set forth in a Notice of Default and Election to Sell which was recorded on **6/13/2023**, as Instrument No. **2023-997456** in the Office of the Recorder of said County.


All requirements of law regarding the mailing, personal delivery, and publication of copies of the Notice of Default and Election to Sell Under Claim of Lien for Delinquent Assessment and of the Notice of Trustee's Sale and the posting of copies of said Notice of Trustee's Sale have been complied with and such default still existed at the time of sale.

The Trustee/Authorized Agent is in compliance with said Notice of Trustee's Sale and in exercise of its powers under said Claim of Lien for Delinquent Assessments sold the herein described property at public auction on 9/22/2023.

Grantee, being the highest bidder at said sale, became the purchaser of said property for the amount bid being **\$500.00** in lawful money of the United States.

Date: 9/25/2023

WILSON TITLE SERVICES, LLC,
a Delaware limited liability company
as Trustee/Authorized Agent, for
The Ridge Tahoe Property Owners' Association,
a Nevada non-profit corporation




Beth M. Cary, Authorized Signatory

State of Nevada

County of Clark

On 9/25/2023, before me, a Notary Public, personally appeared **Beth M. Cary**, personally known to me or proved to me on the basis of satisfactory evidence to be the person whose name is subscribed to the within instrument and acknowledged to me that she executed the same in her authorized capacity, and that by her signature on the instrument the person(s), or the entity upon behalf of which the person acted, executed the instrument.

WITNESS my hand and official seal.

Signature 
Lisa Lou Diehl, Notary Public in and for said state
My commission expires: 2/13/2025
Commission No: 17-1564-1

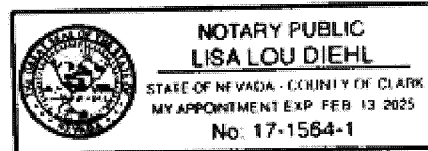


EXHIBIT A

LEGAL DESCRIPTION
Ridge Tahoe (Lot 37)

ALL THAT REAL PROPERTY SITUATED IN THE COUNTY OF DOUGLAS, STATE OF NEVADA, BOUNDED AND DESCRIBED AS FOLLOWS:

That certain timeshare estate, as said timeshare estate is defined in the Fourth Amended and restated Declaration of Time Share Covenants, Conditions, and Restrictions for The Ridge Tahoe recorded February 14, 1984, as Document No. 096758, as amended, and in the Declaration of Annexation of the Ridge Tahoe Phase Six, recorded December 18, 1990, as Document no. 241238, as amended by Amended Declaration of Annexation of The Ridge Tahoe Phase Six, recorded February 25, 1992, as Document No. 271727, as each may be amended, supplemented, and amended and restated from time to time (collectively, the "Declarations") and as described in the Recitation of Easements Affecting the Ridge Tahoe recorded February 24, 1992, as Document No. 271619, which timeshare estate is comprised of:

One (1) undivided 1/102nd interest as tenants in common, with each interest having a 1/102nd interest in and to that certain real property and improvements as follows:

(A) An undivided 1/106th interest in and to Lot 37 as shown on Tahoe Village Unit No. 3 - 13th Amended Map, recorded December 31, 1991, as Document No. 268097, re-recorded as Document No. 269053, Official Records of Douglas County, State of Nevada, excepting therefrom Units 37 as shown on Tahoe Village Unit No. 3, Fifth Amended Map, recorded October 29, 1981, as Document No. 61612, as corrected by Certificate of Amendment recorded November 23, 1981, as Document No. 62661; and

(B) Unit No. 058 as shown and defined on said last mentioned map as corrected by said Certificate of Amendment; together with those easements appurtenant thereto and such easements described in the Fourth Amended and Restated Declaration of Time Share Covenants, Conditions and Restrictions for The Ridge Tahoe recorded February 14, 1984, as Document No. 096758, as amended, and in the Declaration of Annexation of The Ridge Tahoe Phase II recorded February 14, 1984, as Document No. 096759, as amended by document recorded October 15, 1990, as Document No. 236690, and as described in the Recitation of Easements Affecting the Ridge Tahoe recorded February 24, 1992, as Document No. 271619, and subject to said Declarations; with the exclusive right to use said interest in Lot 37 only, for one week every other year in Even numbered years in the Swing "Season" as defined in and in accordance with said Declarations.

As shown with Interval Id # 3705849C

A Portion of APN: 1319-30-644-023

**STATE OF NEVADA
DECLARATION OF VALUE**

1. Assessor Parcel Number(s)

- a) 1319-30-644-023
- b) _____
- c) _____
- d) _____

2. Type of Property

- a) Vacant Land
- b) Single Fam. Res.
- c) Condo/Twnhs
- d) 2-4 Plex
- e) Apt. Bldg.
- f) Comm'l/Ind'l
- g) Agricultural
- h) Mobile Home
- i) Other Timeshare

FOR RECORDERS OPTIONAL USE	
Book _____	Page: _____
Date of Recording: _____	
Notes: _____	

3. Total Value/Sales Price of Property: _____

\$500.00

Deed in Lieu of Foreclosure Only (value of property) (\$ _____)

Transfer Tax Value: \$500.00

Real Property Transfer Tax Due \$1.95

4. **If Exemption Claimed:**

a. Transfer Tax Exemption, per 375.090, Section: _____

b. Explain reason for exemption: _____

5. Partial Interest: Percentage being transferred: 100 %

The undersigned declares and acknowledges, under penalty of perjury, pursuant to NRS 375.060 and NRS 375.110, that the information provided is correct to the best of their information and belief, and can be supported by documentation if called upon to substantiate the information provided herein. Furthermore, the parties agree that disallowance of any claimed exemption, or other determination of additional tax due, may result in a penalty of 10% of the tax due plus interest at 1% per month. Pursuant to NRS 375.030, the Buyer and Seller shall be jointly and severally liable for any additional amount owed.

Signature: *Wilson Title Services*

Capacity: Agent

Signature: _____

Capacity: _____

SELLER (GRANTOR) INFORMATION
(REQUIRED)

BUYER (GRANTEE) INFORMATION
(REQUIRED)

Print Name: Wilson Title Services, LLC, Trustee

Print Name: Holiday Inn Club Vacations Incorporated

Address: 4045 S Spencer Street #A62

Address: 9271 S John Young Parkway

City: Las Vegas

City: Orlando

State: NV Zip: 89119

State: FL Zip: 32819

COMPANY/PERSON REQUESTING RECORDING (required if not seller or buyer)

Print Name: Wilson Title Services

File Number: _____

Address: 4045 S. Spencer Street #A62

City: Las Vegas

State: NV Zip: 89119

(AS A PUBLIC RECORD THIS FORM MAY BE RECORDED/MICROFILMED)