

DOUGLAS COUNTY, NV **2023-1002451**
RPTT:\$6240.00 Rec:\$40.00
\$6,280.00 Pgs=4 11/17/2023 03:48 PM
TICOR TITLE - GARDNERVILLE
SHAWNYNE GARREN, RECORDER

WHEN RECORDED MAIL TO:
Kimberlie Frances Andermahr, Trustee of The
Kimberlie Frances Andermahr Living Trust dated
August 29, 2017
2904 Cloudburst Canyon Drive
Genoa, NV 89411

MAIL TAX STATEMENTS TO:
SAME AS ABOVE

Escrow No. 2303413-RLT

The undersigned hereby affirms that this document
submitted for recording does not contain the social
security number of any person or persons.
(Pursuant to NRS 239b.030)

APN No.: 1419-26-711-016
R.P.T.T. \$6,240.00

SPACE ABOVE FOR RECORDER'S USE ONLY

GRANT, BARGAIN, SALE DEED


THIS INDENTURE WITNESSETH: That Brandon J. Schroder and Carolyn C. Schroder, Husband and wife as joint tenants and Jonathan E. Whiteman and Carrie A. Whiteman, as Trustees of the Whiteman Family Trust dated August 21, 2001

FOR A VALUABLE CONSIDERATION, receipt of which is hereby acknowledged, do/does hereby Grant, Bargain, Sell and Convey to Kimberlie Frances Andermahr, Trustee of The Kimberlie Frances Andermahr Living Trust dated August 29, 2017


all that real property situated in the County of Douglas, State of Nevada, described as follows:
SEE EXHIBIT "A" ATTACHED HERETO AND BY REFERENCE MADE A PART HEREOF

Together with all and singular the tenements, hereditaments and appurtenances thereunto belonging or in anywise appertaining.

Signature and notary acknowledgement on page two.




Brandon J. Schroder




Carolyn C. Schroder

Jonathan E. Whiteman and Carrie A.
Whiteman, as Trustees of the Whiteman
Family Trust dated August 21, 2001



Jonathan E. Whiteman, Trustee

Jonathan E. Whiteman and Carrie A.
Whiteman, as Trustees of the Whiteman
Family Trust dated August 21, 2001




Carrie A. Whiteman, Trustee

STATE OF NEVADA
COUNTY OF DOUGLAS

} ss:

This instrument was acknowledged before me on, 11/10/2023
by Brandon J. Schroder and Carolyn C. Schroder and Jonathan E. Whiteman and Carrie A.
Whiteman, as Trustees of the Whiteman Family Trust dated August 21, 2001

NOTARY PUBLIC



This Notary Acknowledgement is attached to that certain Grant, Bargain, Sale Deed under escrow
No. 02303413.

**EXHIBIT A
LEGAL DESCRIPTION**

All that certain real property situate in the County of Douglas, State of Nevada, described as follows:

PARCEL 1:

Lot 62 in Block D , as set forth on Final Subdivision Map, Planned Unit Development PD 05-001, Summit Ridge at Genoa Lakes Golf Resort Phase 3A, according to the map thereof, filed in the office of the County Recorder for Douglas County, State of Nevada, on September 12, 2007, in Book 907, Page 2074, as Document No. 709043, Official Records.

PARCEL 2:

Together with the following easements for Access:

A non-exclusive 50 foot wide access easement, created in that certain document entitled "Easement Amendment Deed", executed by Little Mondeaux Limousin Corporation, recorded on February 25, 1998, in Book 298, Page 4658, as Document No. 433367, Official Records.

A 50 foot wide access, irrigation, and utility easement, over and across those certain lands described in document recorded on February 3, 2004, in Book 204, Page 954, as Document No. 603680, Official Records.

A 60 foot private access, private irrigation, and public utility easement, as set forth on the Final Subdivision Map entitled CANYON CREEK MEADOWS PHASE 1, according to the plat thereof filed on February 11, 2004, in Book 204, Page 4470, as Document No. 604356, Official Records.

An easement for non-exclusive access purposes with the Easement Area, created in that certain document entitled "Master Grant Deed" executed by Ronald L. Simek, et al, recorded on December 31, 1996, in Book 1296, Page 4911, as Document No. 403934, Official Records.

An easement for pedestrian and vehicular ingress and egress to and from that certain real property, and the installation, construction, repair, maintenance, and replacement of roadway improvements within the Easement Area, such as, without limitation, asphalt paving, cattle guard, and so forth, created in that certain Document entitled "Grant of Relocatable Private Access Easement (#OS6)", executed by Ronald L. Simek, recorded on February 3, 2004, in Book 204, Page 862, as Document No. 603676, Official Records.

PARCEL 3:

Also Together with the following Reservations, Easements and Covenants for the benefit of Parcel 1, herein:

Easements pursuant to document entitled "Ancillary Easements Memorandum", recorded March 31, 2005, in Book 305, Page 14366, as Document No. 640526, Official Records.

Easements pursuant to document entitled "Grant of Easement", recorded May 1, 2006, in Book 506, Page 168, as Document No. 673811, Official Records.

Easements pursuant to document entitled "Grant of Easements", recorded May 1, 2006, in Book 506, Page 347, as Document No. 673835, Official Records.

Easements pursuant to document entitled "Grant of Easements", recorded May 1, 2006, in Book 506, Page 377, as Document No. 673836, Official Records.

Easements pursuant to document entitled "Reciprocal Parking and Access Easement Agreement", recorded July 24, 2006, in Book 706, Page 8118, as Document No. 680413, Official Records.

Easement pursuant to document entitled "Grant of Mailbox Cluster Easement", recorded December 1, 2006, in Book 1206, Page 66, as Document No. 689800, Official Records.

APN: 1419-26-711-016

**STATE OF NEVADA
DECLARATION OF VALUE FORM**

1. Assessor Parcel Number(s)
 a. 1419-26-711-016
 b. _____
 c. _____
 d. _____

2. Type of Property:
 a. Vacant Land b. Single Fam. Res.
 c. Condo/Twnhse d. 2-4 Plex
 e. Apt. Bldg f. Comm'l/Ind'l
 g. Agricultural h. Mobile Home
 i. Other _____

| FOR RECORDERS OPTIONAL USE ONLY | |
|---------------------------------|------------|
| Book _____ | Page _____ |
| Date of Recording: _____ | |
| Notes: _____ | |

3. a. Total Value/Sales Price of Property: \$ 1,600,000.00
 b. Deed in Lieu of Foreclosure Only (value of property) \$ _____
 c. Transfer Tax Value \$ 1,600,000.00
 d. Real Property Transfer Tax Due: \$ 6,240.00

4. **If Exemption Claimed**
 a. Transfer Tax Exemption, per NRS 375.090, Section _____
 b. Explain Reason for Exemption: _____

5. Partial Interest: Percentage being transferred: _____ %

The undersigned declares and acknowledges, under penalty of perjury, pursuant to NRS 375.060 and NRS 375.110, that the information provided is correct to the best of their information and belief, and can be supported by documentation if called upon to substantiate the information provided herein. Furthermore, the parties agree that disallowance of any claimed exemption, or other determination of additional tax due, may result in a penalty of 10% of the tax due plus interest at 1% per month. Pursuant to NRS 375.030, the Buyer and Seller shall be jointly and severally liable for any additional amount owed.

Signature *Suz Deenee* Capacity Agent
 Signature _____ Capacity _____

**SELLER (GRANTOR) INFORMATION
(REQUIRED)**
 Print Name: Brandon J Schroder and Carolyn C. Schroder and Jonathan E. Whiteman and Carrie A. Whiteman, as Trustees of the Whiteman Family Trust dated August 21, 2001
 Address: P.O BOX 484
 City: Genoa
 State: NV Zip: 89411

**BUYER (GRANTEE) INFORMATION
(REQUIRED)**
 Print Name: Kimberlie Frances Andermahr, Trustee of The Kimberlie Frances Andermahr Living Trust dated August 29, 2017
 Address: 2904 Cloudburst Canyon Dr
 City: Genoa
 State: NV Zip: 89411

COMPANY/PERSON REQUESTING RECORDING (Required if not Seller or Buyer)
 Print Name: Ticor Title of Nevada, Inc. Escrow No.: 02303413-020-RLT
 Address: 1483 US Highway 395 N, Suite B
 City, State, Zip: Gardnerville, NV 89410

AS A PUBLIC RECORD THIS FORM MAY BE RECORDED/MICROFILMED