

Recorded as an accommodation only  
without liability

DOUGLAS COUNTY, NV  
RPTT:\$15.60 Rec:\$40.00  
\$55.60 Pgs=6  
2023-998283  
07/07/2023 08:21 AM  
WILSON TITLE SERVICES  
SHAWNYNE GARREN, RECORDER

APN#: 1319-30-644-037

**After Recording Send Tax Statements to:**

Holiday Inn Club Vacations Incorporated  
9271 S. John Young Pkwy.  
Orlando, FL 32819

**After Recording Return to:**

Wilson Title Services, LLC  
4045 S. Spencer Street, Suite A62  
Las Vegas, NV 89119

**GRANT, BARGAIN AND SALE DEED**

**THIS DEED** is made this 31<sup>st</sup> day of MARCH, 2023, by and between Raymond L. Price and Linda L. Price, Husband and Wife, As Joint Tenants with Full Rights of Survivorship, whose address is c/o The Ridge Tahoe Property Owners' Association, Inc., a Nevada non-profit corporation, whose mailing address is 400 Ridge Club Drive, Stateline, Nevada 89449 ("Grantor"), and **Holiday Inn Club Vacations Incorporated**, a Delaware corporation, whose mailing address is 9271 S. John Young Pkwy., Orlando, Florida 32819 ("Grantee").

**WITNESSETH:**

**Grantor**, for and in consideration of Ten Dollars (\$10.00) and other good and valuable consideration to it paid by Grantee, the receipt and sufficiency of which is hereby acknowledged, by these presents does hereby grant, bargain, sell and convey unto Grantee, its successors and assigns, An undivided 1/102<sup>nd</sup> interest as tenants in common the real property more particularly described as follows (the "Property"): See attached Exhibit "A" Legal Description

~~(A) An undivided 1/106<sup>th</sup> interest in and to Lot 37 as shown on Tahoe Village Unit No. 3-13<sup>th</sup> Amended Map, recorded December 31, 1991, as Document No. 268097, re-recorded as Document No. 269053, Official Records of Douglas County, State of Nevada, excepting therefrom Units 039 through 080 (inclusive) and Units 141 through 204 (inclusive) as shown on certain Condominium Plan recorded July 14, 1988, as Document No. 182057; and~~

~~(B) Unit 70, as shown and defined on said map; together with those easements appurtenant thereto and such easements described in the Fourth Amended and Restated Declaration of Time Share Covenants, Conditions, and Restrictions for The Ridge Tahoe recorded February 14, 1984, as Document No. 096758, as amended, and in the Declaration of Annexation of the Ridge Tahoe Phase Six, recorded December 18, 1990, as Document No. 241238, as amended by Amended Declaration of Annexation of The Ridge Tahoe Phase Six, recorded February 25, 1992, as Document No. 271727, as each may be amended, supplemented, and amended and restated from time to time (collectively, the "Declarations") and as described in the~~



Ridge Tahoe - Warranty Deed  
6742842



~~Recitation of Easements Affecting the Ridge Tahoe recorded February 24, 1992, as Document No. 271619, and subject to said Declarations, with the exclusive right to use said interest in Lot 37 only, for one week every other year in Odd-numbered years in accordance with said Declarations.~~

See attached Exhibit "A" Legal Description

**TOGETHER WITH** all the improvements now or hereafter erected on the property, and all easements, rights, appurtenances, rents, royalties, mineral, oil and gas rights and profits, water rights and stock and all fixtures now or hereafter a part of the Property. All replacements and additions shall also be covered by this Deed. All of the foregoing together with all personal property associated therewith is part of the Property described above.

**SUBJECT TO:** (i) any and all rights, rights of way, reservations, restrictions, agreements, covenants, encumbrances, easements, mineral exceptions and reservations, and all conditions of record; (ii) the Declaration; and (iii) Real Estate Taxes that are currently not due and payable but are a lien against the Property.

**TITLE TO THE PROPERTY** is herein transferred with all tenements, hereditaments and appurtenances thereunto belonging or appertaining, and the reversion and reversions, remainder and remainders, rents, issues and profits thereof.

**TO HAVE AND TO HOLD**, the said Property unto the said Grantee, their heirs and successors and assigns forever in fee simple.

**IN WITNESS WHEREOF**, Grantor has executed this Grant, Bargain and Sale Deed on the date set forth above.

**"Grantor"**

By: [Signature]

Print name: Raymond L. Price

By: [Signature]

Print name: Linda L. Price

STATE OF \_\_\_\_\_

COUNTY OF \_\_\_\_\_

The foregoing instrument was acknowledged before me this \_\_\_\_\_ day of \_\_\_\_\_, 2023, by Raymond L. Price, who is personally known to me or presented \_\_\_\_\_ as identification.

\_\_\_\_\_  
Notary Public

My Commission Expires: \_\_\_\_\_

STATE OF \_\_\_\_\_

COUNTY OF \_\_\_\_\_

The foregoing instrument was acknowledged before me this \_\_\_\_\_ day of \_\_\_\_\_, \_\_\_\_\_, by Linda L. Price, who is personally known to me or presented \_\_\_\_\_ as identification.

\_\_\_\_\_  
Notary Public

My Commission Expires: \_\_\_\_\_

*See attached*

**ACKNOWLEDGMENT**

A notary public or other officer completing this certificate verifies only the identity of the individual who signed the document to which this certificate is attached, and not the truthfulness, accuracy, or validity of that document.


State of California  
County of SACRAMENTO

On MARCH 31, 2023 before me, Yunuen E. Chaveste Yanez, Notary Public  
(insert name and title of the officer)

personally appeared LINDA L. PRICE  
who proved to me on the basis of satisfactory evidence to be the person(s) whose name(s) is/are subscribed to the within instrument and acknowledged to me that he/she/they executed the same in his/her/their authorized capacity(ies), and that by his/her/their signature(s) on the instrument the person(s), or the entity upon behalf of which the person(s) acted, executed the instrument.

I certify under PENALTY OF PERJURY under the laws of the State of California that the foregoing paragraph is true and correct.

WITNESS my hand and official seal.



Signature *Yunuen E. Chaveste Yanez* (Seal)

Notary Attachment  
for Grant, Bargain  
and Sale Deed.

# ACKNOWLEDGMENT

A notary public or other officer completing this certificate verifies only the identity of the individual who signed the document to which this certificate is attached, and not the truthfulness, accuracy, or validity of that document.


State of California  
County of SACRAMENTO


On MARCH 31, 2023 before me, Yunuen E. Chaveste Yanez, Notary Public  
(insert name and title of the officer)

personally appeared RAYMOND L. PRICE  
who proved to me on the basis of satisfactory evidence to be the person(s) whose name(s) is/are subscribed to the within instrument and acknowledged to me that he/she/they executed the same in his/her/their authorized capacity(ies), and that by his/her/their signature(s) on the instrument the person(s), or the entity upon behalf of which the person(s) acted, executed the instrument.

I certify under PENALTY OF PERJURY under the laws of the State of California that the foregoing paragraph is true and correct.

WITNESS my hand and official seal.

Signature  (Seal)



Notary Attachment  
for Grant, Bargain  
and Sale Deed.

**EXHIBIT "A"**  
**LEGAL DESCRIPTION**  
**Ridge Tahoe (Lot 37)**

ALL THAT REAL PROPERTY SITUATED IN THE COUNTY OF DOUGLAS, STATE OF NEVADA, BOUNDED AND DESCRIBED AS FOLLOWS:

That certain timeshare estate, as said timeshare estate is defined in the Fourth Amended and restated Declaration of Time Share Covenants, Conditions, and Restrictions for The Ridge Tahoe recorded February 14, 1984, as Document No. 096758, as amended, and in the Declaration of Annexation of the Ridge Tahoe Phase Six, recorded December 18, 1990, as Document no. 241238, as amended by Amended Declaration of Annexation of The Ridge Tahoe Phase Six, recorded February 25, 1992, as Document No. 271727, as each may be amended, supplemented, and amended and restated from time to time (collectively, the "Declarations") and as described in the Recitation of Easements Affecting the Ridge Tahoe recorded February 24, 1992, as Document No. 271619, which timeshare estate is comprised of:

an undivided 1/102nd interest as tenants in common, with each interest having a 1/102nd interest in and to that certain real property and improvements as follows:

- (A) An undivided 1/106th interest in and to Lot 37 as shown on Tahoe Village Unit No. 3 - 13th Amended Map, recorded December 31, 1991, as Document No. 268097, re-recorded as Document No. 269053, Official Records of Douglas County, State of Nevada, excepting therefrom Units 039 through 080 (inclusive) and Units 141 through 204 (inclusive) as shown on that certain Condominium Plan recorded July 14, 1988, as Document No. 182057; and
- (B) Unit No. **070** as shown and defined on said Condominium Plan; together with those easements appurtenant thereto and such easements described in the Fourth Amended and Restated Declaration of Time Share Covenants, Conditions and Restrictions for The Ridge Tahoe recorded February 14, 1984, as Document No. 096758, as amended, and in the Declaration of Annexation of The Ridge Tahoe Phase Five recorded August 18, 1988, as Document No. 184461, as amended, and as described in the Recitation of Easements Affecting the Ridge Tahoe recorded February 24, 1992, as Document No. 271619, and subject to said Declarations; with the exclusive right to use said interest in Lot 37 only, for one week every other year in **Odd** numbered years in the **Swing** "Season" as defined in and in accordance with said Declarations.

A Portion of APN: **1319-30-644-037**

As shown with Interval Id # **3707048B**

Contract No: **6742842**

*Ridge Tahoe (Lot 37 - Bi-Annual)*

**STATE OF NEVADA  
DECLARATION OF VALUE**

1. Assessor Parcel Number(s)  
 a) 1319-30-644-037  
 b) \_\_\_\_\_  
 c) \_\_\_\_\_  
 d) \_\_\_\_\_

2. Type of Property  
 a)  Vacant Land      b)  Single Fam. Res.  
 c)  Condo/Twnhs      d)  2-4 Plex  
 e)  Apt. Bldg.      f)  Comm'l/Ind'l  
 g)  Agricultural      h)  Mobile Home  
 i)  Other Timeshare

FOR RECORDERS OPTIONAL USE ONLY	
Book _____	Page: _____
Date of Recording: _____	
Notes: _____	

3. Total Value/Sales Price of Property: \$ 3,587.43  
 Deed in Lieu of Foreclosure Only (value of property) ( \_\_\_\_\_ )  
 Transfer Tax Value: \$ 3,587.43  
 Real Property Transfer Tax Due \$ 15.60

4. **If Exemption Claimed:**  
 a. Transfer Tax Exemption, per 375.090, Section: \_\_\_\_\_  
 b. Explain reason for exemption: \_\_\_\_\_

5. Partial Interest: Percentage being transferred: 100 %  
 The undersigned declares and acknowledges, under penalty of perjury, pursuant to NRS 375.060 and NRS 375.110, that the information provided is correct to the best of their information and belief, and can be supported by documentation if called upon to substantiate the information provided herein. Furthermore, the parties agree that disallowance of any claimed exemption, or other determination of additional tax due, may result in a penalty of 10% of the tax due plus interest at 1% per month. Pursuant to NRS 375.030, the Buyer and Seller shall be jointly and severally liable for any additional amount owed.

Signature: *Raymond Lee Price* Capacity: Agent  
 Signature: \_\_\_\_\_ Capacity: \_\_\_\_\_

**SELLER (GRANTOR) INFORMATION**  
**(REQUIRED)**

**BUYER (GRANTEE) INFORMATION**  
**(REQUIRED)**

Print Name: Raymond Lee Price  
 Address: c/o 400 Ridge Club Drive  
 City: Stateline  
 State: NV Zip: 89449

Print Name: Holiday Inn Club Vacations Inc  
 Address: 9271 S. John Young Pkwy  
 City: Orlando  
 State: FL Zip: 32819

**COMPANY/PERSON REQUESTING RECORDING (required if not seller or buyer)**

Print Name: Wilson Title Services File Number: 50008888 - 6742842  
 Address: 4045 S Spencer St  
 City: Las Vegas State: NV Zip: 89119

(AS A PUBLIC RECORD THIS FORM MAY BE RECORDED/MICROFILMED)