

Recorded as an accommodation only
without liability

APN#: 1319-30-644-098

After Recording Send Tax Statements to:
Holiday Inn Club Vacations Incorporated
9271 S. John Young Pkwy.
Orlando, FL 32819

After Recording Return to:
Wilson Title Services, LLC
4045 S. Spencer Street, Suite A62
Las Vegas, NV 89119

DOUGLAS COUNTY, NV
RPTT:\$23.40 Rec:\$40.00
\$63.40 Pgs=6
WILSON TITLE SERVICES
SHAWNYNE GARREN, RECORDER

2024-1003744
01/08/2024 09:23 AM

GRANT, BARGAIN AND SALE DEED

THIS DEED is made this 20 day of Oct., 2023, by and between **Ken R. Harbert and Susan M. Harbert, Husband and Wife As Joint Tenants as to an undivided 1/2 interest, and Thomas E. Darling and Susan E. Darling, Husband and Wife As Joint Tenants as to an undivided 1/2 interest**, whose address is c/o The Ridge Tahoe Property Owners' Association, Inc., a Nevada non-profit corporation, whose mailing address is 400 Ridge Club Drive, Stateline, Nevada 89449 ("**Grantor**"), and **Holiday Inn Club Vacations Incorporated**, a Delaware corporation, whose mailing address is 9271 S. John Young Pkwy., Orlando, Florida 32819 ("**Grantee**").

WITNESSETH:

Grantor, for and in consideration of Ten Dollars (\$10.00) and other good and valuable consideration to it paid by Grantee, the receipt and sufficiency of which is hereby acknowledged, by these presents does hereby grant, bargain, sell and convey unto Grantee, its successors and assigns, An undivided 1/51st interest as tenants in common the real property more particularly described as follows (the "**Property**"):

See attached Exhibit A-Legal Description attached hereto and made a part hereof.

TOGETHER WITH all the improvements now or hereafter erected on the property, and all easements, rights, appurtenances, rents, royalties, mineral, oil and gas rights and profits, water rights and stock and all fixtures now or hereafter a part of the Property. All replacements and additions shall also be covered by this Deed. All of the foregoing together with all personal property associated therewith is part of the Property described above.

SUBJECT TO: (i) any and all rights, rights of way, reservations, restrictions, agreements, covenants, encumbrances, easements, mineral exceptions and reservations, and all conditions of record; (ii) the Declaration; and (iii) Real Estate Taxes that are currently not due and payable but are a lien against the Property.

TITLE TO THE PROPERTY is herein transferred with all tenements, hereditaments and appurtenances thereunto belonging or appertaining, and the reversion and revisions, remainder and remainders, rents, issues and profits thereof.

TO HAVE AND TO HOLD, the said Property unto the said Grantee, their heirs and successors and assigns forever in fee simple.



IN WITNESS WHEREOF, Grantor has executed this Grant, Bargain and Sale Deed on the date set forth above.

GRANTORS

By: ✓ Ken R. Harbert
Name: KEN R. HARBERT

By: ✓ _____
Name: _____

By: ✓ _____
Name: _____

Signed in Counterpart

By: ✓ _____
Name: _____


By: ✓ _____
Name: _____

By: ✓ _____
Name: _____

STATE OF ✓ Oregon
COUNTY OF ✓ Lane

The foregoing instrument was acknowledged before me this ✓ 20 day of ✓ October, 2023, by KEN R. HARBERT, who is personally known to me or presented ✓ Oregon identification card as identification.

Kimberly A. Cooley
Notary Public
My Commission Expires: ✓ 7-21-24



IN WITNESS WHEREOF, Grantor has executed this Grant, Bargain and Sale Deed on the date set forth above.

GRANTORS

By: ✓ Susan M Harbert
Name: **SUSAN M. HARBERT**

By: ✓ _____
Name: _____

By: ✓ _____
Name: _____

Signed in Counterpart


By: ✓ _____
Name: _____

By: ✓ _____
Name: _____

By: ✓ _____
Name: _____

STATE OF ✓ Oregon
COUNTY OF ✓ Lane

The foregoing instrument was acknowledged before me this ✓ 20 day of ✓ October, 20 ✓ 23, by **SUSAN M. HARBERT**, who is personally known to me or presented ✓ Oregon drivers License as identification.



✓ Kimberly A. Cooley
Notary Public
My Commission Expires: ✓ 7-21-24



IN WITNESS WHEREOF, Grantor has executed this Grant, Bargain and Sale Deed on the date set forth above.

GRANTORS

By: ✓ *Thomas E. Darling*
Name: **THOMAS E. DARLING**

By: ✓ _____
Name: _____

By: ✓ _____
Name: _____

Signed in Counterpart

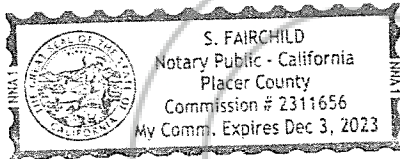
By: ✓ _____
Name: _____

By: ✓ _____
Name: _____

By: ✓ _____
Name: _____

STATE OF ✓ Ca
COUNTY OF ✓ Placer

The foregoing instrument was acknowledged before me this ✓ 17 day of ✓ OCTOBER, 2023, by **THOMAS E. DARLING**, who is personally known to me or presented ✓ Drivers Lic as identification.



✓ *[Signature]*
Notary Public
My Commission Expires: ✓ 12.3.23



IN WITNESS WHEREOF, Grantor has executed this Grant, Bargain and Sale Deed on the date set forth above.

GRANTORS

Signed in Counterpart

By: ✓ Susan E. Darling
Name: SUSAN E. DARLING

By: ✓ _____
Name: _____

By: ✓ _____
Name: _____


By: ✓ _____
Name: _____

By: ✓ _____
Name: _____

By: ✓ _____
Name: _____

STATE OF ✓ Ca
COUNTY OF ✓ Placer

The foregoing instrument was acknowledged before me this ✓ 17 day of ✓ OCTOBER, 20✓ 23, by SUSAN E. DARLING, who is personally known to me or presented ✓ Drivers Lic as identification.



✓ [Signature]
Notary Public
My Commission Expires: ✓ 12.3.23



EXHIBIT "A"
LEGAL DESCRIPTION
Ridge Tahoe (Lot 37)

ALL THAT REAL PROPERTY SITUATED IN THE COUNTY OF DOUGLAS, STATE OF NEVADA, BOUNDED AND DESCRIBED AS FOLLOWS:

That certain timeshare estate, as said timeshare estate is defined in the Fourth Amended and restated Declaration of Time Share Covenants, Conditions, and Restrictions for The Ridge Tahoe recorded February 14, 1984, as Document No. 096758, as amended, and in the Declaration of Annexation of the Ridge Tahoe Phase Six, recorded December 18, 1990, as Document no. 241238, as amended by Amended Declaration of Annexation of The Ridge Tahoe Phase Six, recorded February 25, 1992, as Document No. 271727, as each may be amended, supplemented, and amended and restated from time to time (collectively, the "Declarations") and as described in the Recitation of Easements Affecting the Ridge Tahoe recorded February 24, 1992, as Document No. 271619, which timeshare estate is comprised of:

an undivided 1/51st interest as tenants in common, with each interest having a 1/51st interest in and to that certain real property and improvements as follows:

- (A) An undivided 1/106th interest in and to Lot 37 as shown on Tahoe Village Unit No. 3 - 13th Amended Map, recorded December 31, 1991, as Document No. 268097, re-recorded as Document No. 269053, Official Records of Douglas County, State of Nevada, excepting therefrom Units 039 through 080 (inclusive) and Units 141 through 204 (inclusive) as shown on that certain Condominium Plan recorded July 14, 1988, as Document No. 182057; and
- (B) Unit No. **188** as shown and defined on said Condominium Plan; together with those easements appurtenant thereto and such easements described in the Fourth Amended and Restated Declaration of Time Share Covenants, Conditions and Restrictions for The Ridge Tahoe recorded February 14, 1984, as Document No. 096758, as amended, and in the Declaration of Annexation of The Ridge Tahoe Phase Five recorded August 18, 1988, as Document No. 184461, as amended, and as described in the Recitation of Easements Affecting the Ridge Tahoe recorded February 24, 1992, as Document No. 271619, and subject to said Declarations; with the exclusive right to use said interest in Lot 37 only, for one week each year in the **Prime** "Season" as defined in and in accordance with said Declarations.

A Portion of APN: **1319-30-644-098**

As shown with Interval Id # **3718802A**

Contract No: **6750004**

Ridge Tahoe (Lot 37 – Annual)

**STATE OF NEVADA
DECLARATION OF VALUE**

1. Assessor Parcel Number(s)
 a) 1319-30-644-098
 b) _____
 c) _____
 d) _____

2. Type of Property
 a) Vacant Land b) Single Fam. Res.
 c) Condo/Twnhs d) 2-4 Plex
 e) Apt. Bldg. f) Comm'l/Ind'l
 g) Agricultural h) Mobile Home
 i) Other Timeshare

| FOR RECORDERS OPTIONAL USE ONLY | |
|---------------------------------|-------------|
| Book _____ | Page: _____ |
| Date of Recording: _____ | |
| Notes: _____ | |

3. Total Value/Sales Price of Property: \$ 5,583.04
 Deed in Lieu of Foreclosure Only (value of property) (_____)
 Transfer Tax Value: \$ 5,583.04
 Real Property Transfer Tax Due \$ 23.40

4. **If Exemption Claimed:**
 a. Transfer Tax Exemption, per 375.090, Section: _____
 b. Explain reason for exemption: _____

5. Partial Interest: Percentage being transferred: 100 %
 The undersigned declares and acknowledges, under penalty of perjury, pursuant to NRS 375.060 and NRS 375.110, that the information provided is correct to the best of their information and belief, and can be supported by documentation if called upon to substantiate the information provided herein. Furthermore, the parties agree that disallowance of any claimed exemption, or other determination of additional tax due, may result in a penalty of 10% of the tax due plus interest at 1% per month. Pursuant to NRS 375.030, the Buyer and Seller shall be jointly and severally liable for any additional amount owed.

Signature: *Thomas E. Darling* Capacity: Agent
 Signature: _____ Capacity: _____

SELLER (GRANTOR) INFORMATION
(REQUIRED)

BUYER (GRANTEE) INFORMATION
(REQUIRED)

Print Name: Thomas E. Darling
 Address: c/o 400 Ridge Club Drive
 City: Stateline
 State: NV Zip: 89449

Print Name: Holiday Inn Club Vacations Inc
 Address: 9271 S. John Young Pkwy
 City: Orlando
 State: FL Zip: 32819

COMPANY/PERSON REQUESTING RECORDING (required if not seller or buyer)

Print Name: Wilson Title Services
 Address: 4045 S. Spencer St
 City: Las Vegas

File Number: 90002062 - 6750004
 State: NV Zip: 89119

(AS A PUBLIC RECORD THIS FORM MAY BE RECORDED/MICROFILMED)