

DOUGLAS COUNTY, NV

2024-1006512

Rec:\$40.00

\$40.00

Pgs=3

04/10/2024 11:10 AM

WILSON TITLE SERVICES

SHAWNYNE GARREN, RECORDER

APN#: 1319-30-519-023

**RECORDING REQUESTED BY**

Wilson Title Services, LLC

**AND WHEN RECORDED MAIL TO:**

Wilson Title Services, LLC

4045 Spencer Street, Suite A62

Las Vegas, NV 89119

Contract#/ICN: 6749598/5002304A

**CLAIM OF LIEN FOR DELINQUENT ASSESSMENTS**

(The Ridge Tahoe Resort- Ridge View Property Owners' Association)

This CLAIM OF LIEN FOR DELINQUENT ASSESSMENTS is being given to

**Bill Snider and Eva F. Snider**

that Ridge View Property Owners' Association, a Nevada nonprofit corporation ("Association"), is owed assessments in the amount of **\$3,890.06** with interest and fees, which are past due pursuant to Declaration of Timeshare Covenants, Conditions and Restrictions for The Ridge View recorded December 21, 1984 in Book 1284, Page 1993, as Document No. 111558, and as may be amended, supplemented, and amended and restated from time to time (collectively the "**Declaration**");

That the Time Share to be charged with a lien for payment of these respective claims is for a timeshare located on all that certain real property situated in the County of Douglas, State of Nevada, and more particularly described in **Exhibit "A"** attached hereto. Being a **timeshare interest in Lot 50 Unit 023 with Annual frequency in the Summer season, having an inventory control number of 5002304A.**

The Property Address is: **Timeshare located at The Ridge Tahoe, 415 Tramway Drive, Stateline, NV 89449.**

WHEREFORE, **Wilson Title Services, LLC** is hereby appointed the authorized Agent for the **Association** for the purpose of conducting a non-judicial sale to enforce this lien pursuant to the provisions of N.R.S. 119A.550 and N.R.S. 119A.560 and N.R.S. 117.070 and any amendments thereto.

Additional monies shall accrue under this claim at the rate of the claimant's monthly, annual, semi-annual, quarterly or special assessments, plus permissible late charges, costs of collection and interest, if any, that shall accrue subsequent to the date of this notice.


To find out the total amount required to satisfy this lien, please contact:

Ridge View Property Owners' Association  
c/o Holiday Inn Club Vacation Incorporated  
9271 S. John Young Parkway  
Orlando, Florida 32819

Capital Management Department at 866-714-8679, ext. 4876

Dated: April 10, 2024

Ridge View Property Owners' Association,  
a Nevada non-profit corporation

By: 


Beth M. Cary, Authorized Signers for  
Wilson Title Services, LLC, Authorized Agent

A notary public or other officer completing this certificate verifies only the identity of the individual who signed the document to which this certificate is attached, and not the truthfulness, accuracy, or validity of that document.

STATE OF Nevada )  
  )  
COUNTY OF Clark )


On April 10, 2024, before me, Lisa Lou Diehl, personally appeared, Beth M. Cary, Authorized Signer for Wilson Title Services, LLC, who proved to me on the basis of satisfactory evidence to be the person whose name is subscribed to the within instrument and acknowledged to me that she executed the same in her authorized capacity and that by her signature on the instrument the person or entity on behalf of which the person acted, executed the instrument.

WITNESS my hand and official seal.

  
NOTARY PUBLIC

Printed name: Lisa Lou Diehl

My commission expires: 2/13/2025



**EXHIBIT "A"**  
**LEGAL DESCRIPTION**  
**Ridge View (Lot 50)**

ALL THAT REAL PROPERTY SITUATED IN THE COUNTY OF DOUGLAS, STATE OF NEVADA, BOUNDED AND DESCRIBED AS FOLLOWS:

That certain timeshare estate, as said timeshare estate is defined in the Declaration of Timeshare Covenants, Conditions and restrictions for Ridgeview. recorded December 21, 1984 in Book 1284, Page 1993, as Document No. 111558 of the Official Records, Douglas County, as may be amended, supplemented, and amended and restated from time to time (the "Declaration"), which timeshare estate comprised of:

Parcel 1:

One-(1) undivided 1/51st interest as tenants in common, with each interest having a 1/51st interest in and to that certain real property and improvements as follows:

- (A) An undivided 1/24th interest as tenants in common, in and to the Common Area of Lot 50, Tahoe Village Unit No. 1, as designated on the Seventh Amended Map of Tahoe Village Unit No. 1, recorded on April 14, 1982, as Document No. 66828, Official Records of Douglas County, State of Nevada, and as said Common Area is shown on Record of Survey of Boundary Line Adjustment map recorded March 4, 1985, in Book 385, Page 160, of Official Records of Douglas County, Nevada, as Document No. 114254.
- (B) Unit No. **023** as shown and defined on said Seventh Amended Map of Tahoe Village, Unit No. 1.

Parcel 2:

A non-exclusive easement for ingress and egress and for use and enjoyment and incidental purposes over and on and through the Common Areas of Tahoe Village Unit No. 1, as set forth on said Ninth Amended Map of Tahoe Village, Unit No. 1, recorded on September 21, 1990, in Book 990, at Page 2906, as Document No. 235007, Official Records of Douglas County, State of Nevada.

Parcel 3:

The exclusive right to use said condominium unit and the non-exclusive right to use the real property referred to in subparagraph (a) of Parcel 1, and Parcel 2 above during one "use week" within the "**Summer** use season" as said quoted terms are defined in the Declaration of Covenants, Conditions and Restrictions, recorded on December 21, 1984, in Book 1284, Page 1993, as Document No. 111558 of said Official Records, and Amended by instrument recorded March 13, 1985, in Book 385, Page 961, of Official Records, as Document No. 114670. The above described exclusive and non-exclusive rights may be applied to any available unit in the project during said "use week" in said above mentioned "use season".

A Portion of APN: **1319-30-519-023**

As shown with Interval Id # **5002304A**

Contract Number: **6749598**

*Ridge View (Annual)*