

RECORDING REQUESTED BY  
AND WHEN RECORDED RETURN TO:

McGuireWoods LLP  
1800 Century Park East  
8<sup>th</sup> Floor  
Los Angeles, CA 90067  
Attn: Victoria T. Gregson, Esq.  
Re: Heybourne

(Space above line for Recorder's Use)

STATE OF NEVADA            )  
  )  
COUNTY OF DOUGLAS        )

APN: 1420-27-401-011  
D.T.T. = \$0, Lease Term less than 35 years

**MEMORANDUM OF LEASE**

This Memorandum of Lease is made as of the date of last execution below by and between East Fork Fire Protection District, with its principal offices located at 1694 County Road, Minden, NV 89423, hereinafter designated LESSOR and Sacramento-Valley Limited Partnership, a California limited partnership, d/b/a Verizon Wireless with its principal offices at One Verizon Way, Mail Stop 4AW100, Basking Ridge, New Jersey 07920 (telephone number 866-862-4404), hereinafter designated LESSEE. LESSOR and LESSEE are at times collectively referred to hereinafter as the "Parties" or individually as the "Party."


- LESSOR and LESSEE entered into a Land Lease Agreement (the "Agreement") on the last date of execution thereof, for an initial term of five (5) years, commencing on the Commencement Date (defined hereinafter), which shall automatically be extended for four (4) additional five (5) year terms unless LESSEE terminates it at the end of the then current term. The total guaranteed term of the Agreement is less than thirty-five (35) years.
- Pursuant to the Agreement, LESSEE shall lease from LESSOR a portion ("Premises") of that certain real property located at 1450 Stephanie Way, Minden, NV 89423 and legally described in Exhibit "A" attached hereto and incorporated herein (the entirety of LESSOR's property is referred to hereinafter as the "Property"), said Premises being substantially described and depicted in the Agreement, together with the non-exclusive right for ingress and egress, seven (7) days a week, twenty-four (24) hours a day, on foot or motor vehicle, including trucks, over or along a right-of-way extending from the Premises to the nearest public right-of-way, and for the installation and maintenance of utility wires, poles, cables, conduits, and pipes over, under, or along one or more rights-of-way, said leased premises and rights-of-way being substantially as described and depicted in the Agreement.

3. The Commencement Date of the Agreement, of which this is a Memorandum, shall commence on the first day of the month following the day that LESSEE commences installation of the equipment on the Premises.
4. In the event LESSOR receives an offer or letter of intent from any person or entity that is in the business of owning, managing or operating communications facilities or is in the business of acquiring landlord interests in agreements relating to communications facilities, to purchase fee title, an easement, a lease, a license, or any other interest in the Premises or any portion thereof or to acquire any interest in the Agreement, or an option for any of the foregoing, LESSEE has the right of first refusal to purchase the Property (or an interest therein) during the initial term and all renewal terms of the Agreement
5. The terms, covenants and provisions of the Agreement, the terms of which are hereby incorporated by reference into this Memorandum, shall extend to and be binding upon the respective executors, administrators, heirs, successors and assigns of LESSOR and LESSEE.

IN WITNESS WHEREOF, the Parties hereto have set their hands and affixed their respective seals the day and year last written below.


**LESSOR:**

East Fork Fire Protection District

By:   
 Name: TODD E. CAOLINI  
 Its: \_\_\_\_\_  
 Title: DISTRICT CHIEF  
 Date: 1/31/24

**LESSEE:**

Sacramento-Valley Limited Partnership,  
 a California limited partnership,  
 dba Verizon Wireless

By: AirTouch Cellular Inc.  
 Its: General Partner  
 By:   
 Name: Radha Sharma  
 Its: \_\_\_\_\_  
 Title: SR Dir. NETWORK  
 Date: 4/23/24

**LESSOR ACKNOWLEDGMENT**

A notary public or other officer completing this certificate verifies only the identity of the individual who signed the document to which this certificate is attached, and not the truthfulness, accuracy, or validity of that document.

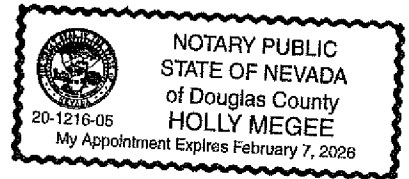
STATE OF Nevada )  
 )  
COUNTY OF Douglas )

On January 31, 2024, before me, Holly Megee, Notary Public, personally appeared Ted F. Carlini, who proved to me on the basis of satisfactory evidence to be the person(s) whose name(s) is/are subscribed to the within instrument and acknowledged to me that he/she/they executed the same in his/her/their authorized capacity(ies), and that by his/her/their signature(s) on the instrument the person(s), or the entity upon behalf of which the person(s) acted, executed the instrument.

I certify under PENALTY OF PERJURY under the laws of the State of Nevada that the foregoing paragraph is true and correct.

WITNESS my hand and official seal.

Holly Megee  
Notary Public



Place Notary Seal Above

**LESSEE ACKNOWLEDGMENT**


A notary public or other officer completing this certificate verifies only the identity of the individual who signed the document to which this certificate is attached, and not the truthfulness, accuracy, or validity of that document.

STATE OF California )  
COUNTY OF Contra Costa )


On April 23, 2024, before me, A. R. Kruse-Ludtke, Notary Public, personally appeared Radhika Sharma, who proved to me on the basis of satisfactory evidence to be the person(s) whose name(s) is/are subscribed to the within instrument and acknowledged to me that he/she/they executed the same in his/her/their authorized capacity(ies), and that by his/her/their signature(s) on the instrument the person(s), or the entity upon behalf of which the person(s) acted, executed the instrument.

I certify under PENALTY OF PERJURY under the laws of the State of California that the foregoing paragraph is true and correct.

WITNESS my hand and official seal.

  
Notary Public

Place Notary Seal Above



**Exhibit "A"**

**(Legal Description of Property)**

The Land referred to herein below is situated in the County of Douglas, State of Nevada, and is described as follows:

THE WEST HALF (W 1/2) OF THE SOUTHWEST QUARTER (SW 1/4) OF THE SOUTHEAST QUARTER (SE 1/4) OF THE SOUTHWEST QUARTER (SW 1/4) OF SECTION 27, TOWNSHIP 14 NORTH, RANGE 20 EAST, M.D.M., DOUGLAS COUNTY, NEVADA.

*APN: 1420-27-401-011*